

R 8 E R 9 E

KEYSTONE WILDLIFE  
MANAGEMENT AREA  
(CLOSED TO HUNTING)

CEM.

CENTRAL  
AVE.

BROADWAY

E. HOCKADAY AVE.

ALLEN AVE.

MILLER AVE.

E. OSAGE AVE.

MAIN  
1st.  
ST.

2nd.  
ST.

3rd.  
GRAND  
5th.  
AVE.

BROADWAY

14 13

23 24

13 18

24 19

14

23

KEYSTONE LAKE

23 24  
OSAGE POINT PARK

T 21 N

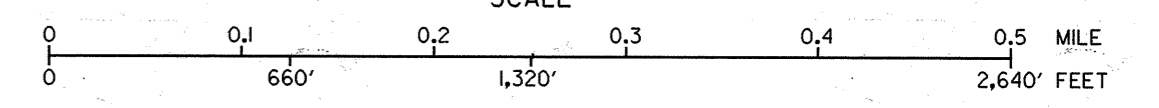
OSAGE  
PAWNEE  
COUNTY  
COUNTY

STATE OF OKLAHOMA  
DEPARTMENT OF TRANSPORTATION

CITY OF  
OSAGE  
OSAGE COUNTY

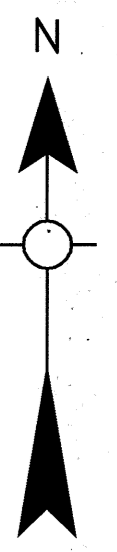
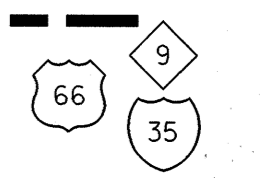
1990  
POPULATION  
163

SCALE



LEGEND

CORPORATE LIMITS  
STATE NUMBERED ROUTES  
U.S. NUMBERED ROUTES  
INTERSTATE ROUTES



Copies of this map are available for public use at nominal cost.  
Address:  
OKLAHOMA DEPARTMENT OF TRANSPORTATION  
REPRODUCTION BRANCH (Phone - 521-2586)  
200 N.E. 21st STREET  
OKLAHOMA CITY, OKLA. 73105