

- N-11 (1) OVERHOLSER DR. (2) PICNIC LN.
- N-12 (1) AMITA LN. (2) BROADVIEW DR. (3) MARK AVE. (4) PATRICK AVE. (5) HOLLY AVE.
- N-13 (1) DONALD AVE. (2) STERLING AVE. (3) LIBBY AVE.
- N-14 (1) NICKLAS AVE. (2) HARVARD AVE.
- N-19 (1) BROADWAY CR. (2) PARK PL. (3) NEBRASKA AVE. (4) EUCLID AVE.

- O-12 (1) FOGLEVE CT. (2) ARROWHEAD WAY (3) ATLANS AVE. (4) SPARTA (5) SCOVENS (6) FARBA RD. (7) WAGER DR. (8) ANCHOR DR. (9) ANCHOR CR. (10) SCHROEDER (11) CLIPPER ST. (12) RITCH DR. (13) FORT DR.
- O-20 (1) HANBORN AVE.


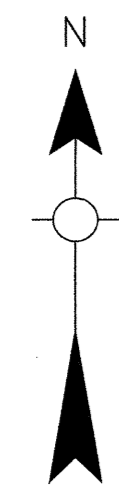
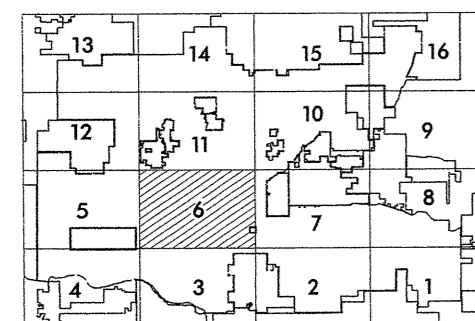
- F-18 (1) ELISON AVE. (2) WASHINGTON PL. (3) KERRY AVE. (4) DOUGHERTY AVE. (5) SALZBERGER AVE. (6) WRETHOOD BLVD. (7) OLD MAN CT. (8) WINDCHIME DR. (9) GLENBROOK CT. (10) 15th PL. (11) DAWN DR.

- Q-14 (1) AYLA (2) BL. CODOVA (3) CONSON (4) DR. CORTIZ (5) HANNAH CT. (6) SEVILLE LN.

- R-18 (1) AVENIDA DR. (2) RANCHO DR. (3) JO ANW DR.

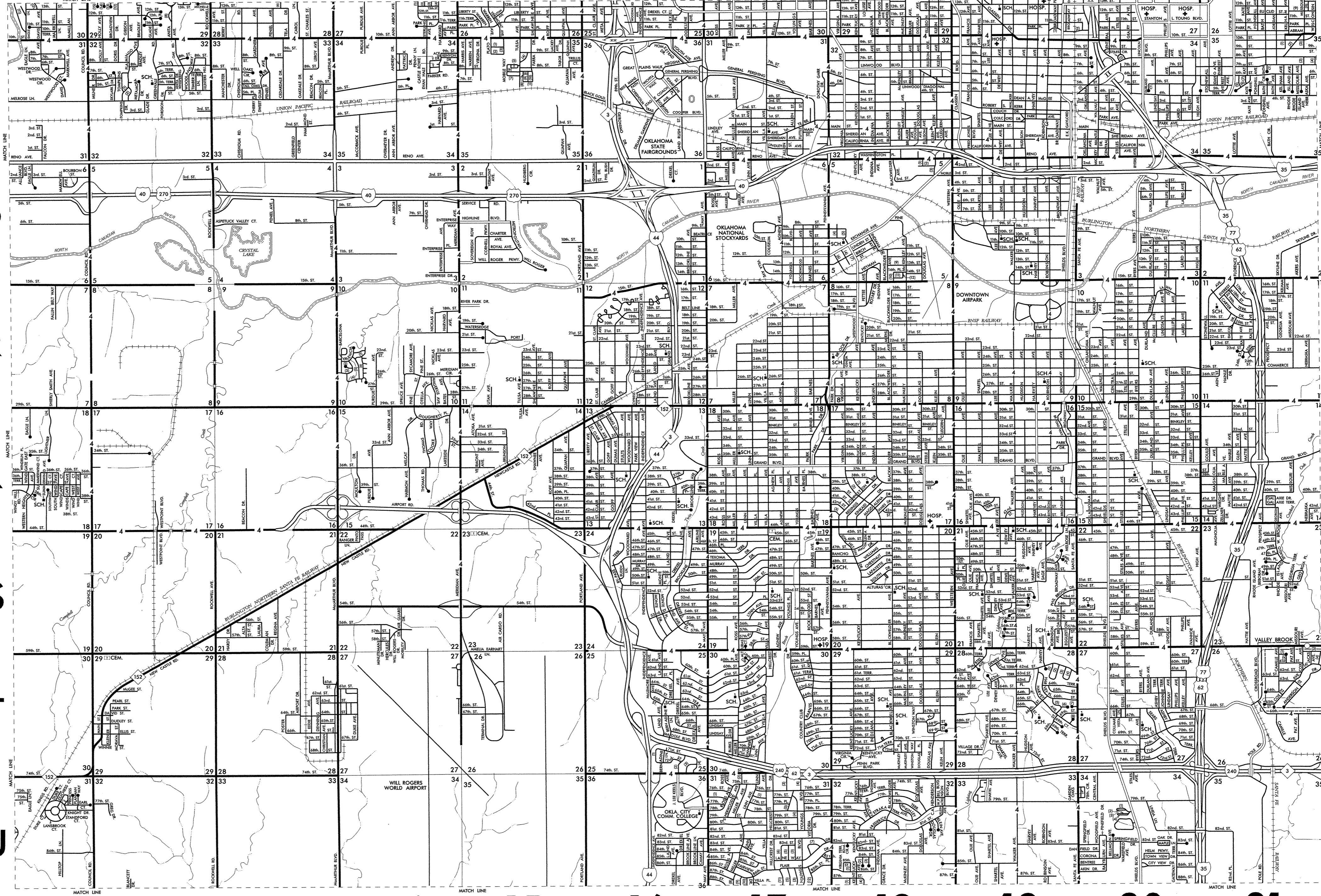
- T-16 (1) LAND AVE. (2) DREML PL. (3) BROCKHANE AVE.
- T-19 (1) ROBINSON AVE. (2) ROBINSON DR. (3) BROADWAY AVE. (4) HARVEY DR. (5) 64th ST. (6) AIDIS CT. (7) HARVEY CR.
- T-21 (1) 60th ST. (2) HARRY DR. (3) 59th ST. DR. (4) JOE'S DR.

- U-17 (1) MEADOW CLIFF DR. (2) DREWWOOD AVE. (3) COUNTRY CLUB DR. (4) YOUNGS AVE. (5) CHAMARTE DR. (6) HILLCREST TERR. (7) LANE WAY CR. (8) ROSS AVE. (9) LANTON AVE. (10) LEN AVE.
- U-18 (1) VIRGINIA AVE. (2) BRACKER PL. (3) DAMIAN PL. (4) INDIANA AVE.
- U-20 (1) BREEZE WAY (2) TROY (3) KUHL TERR. (4) SHYDER



Copies of this map are available for public use at nominal cost.  
 Address:  
 OKLAHOMA DEPARTMENT OF TRANSPORTATION  
 REPRODUCTION BRANCH (Phone - 521-2586)  
 200 N.E. 21st STREET  
 OKLAHOMA CITY, OKLA. 73105

11 12 13 14 15 16 17 18 19 20 21



11 12 13 14 15 16 17 18 19 20 21