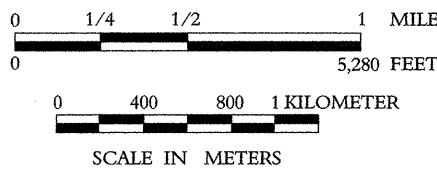
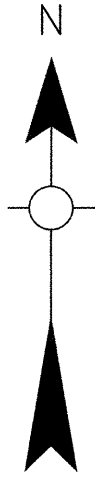
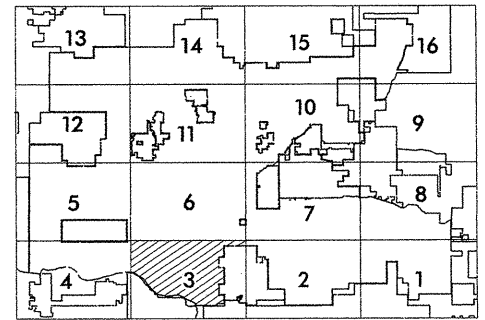
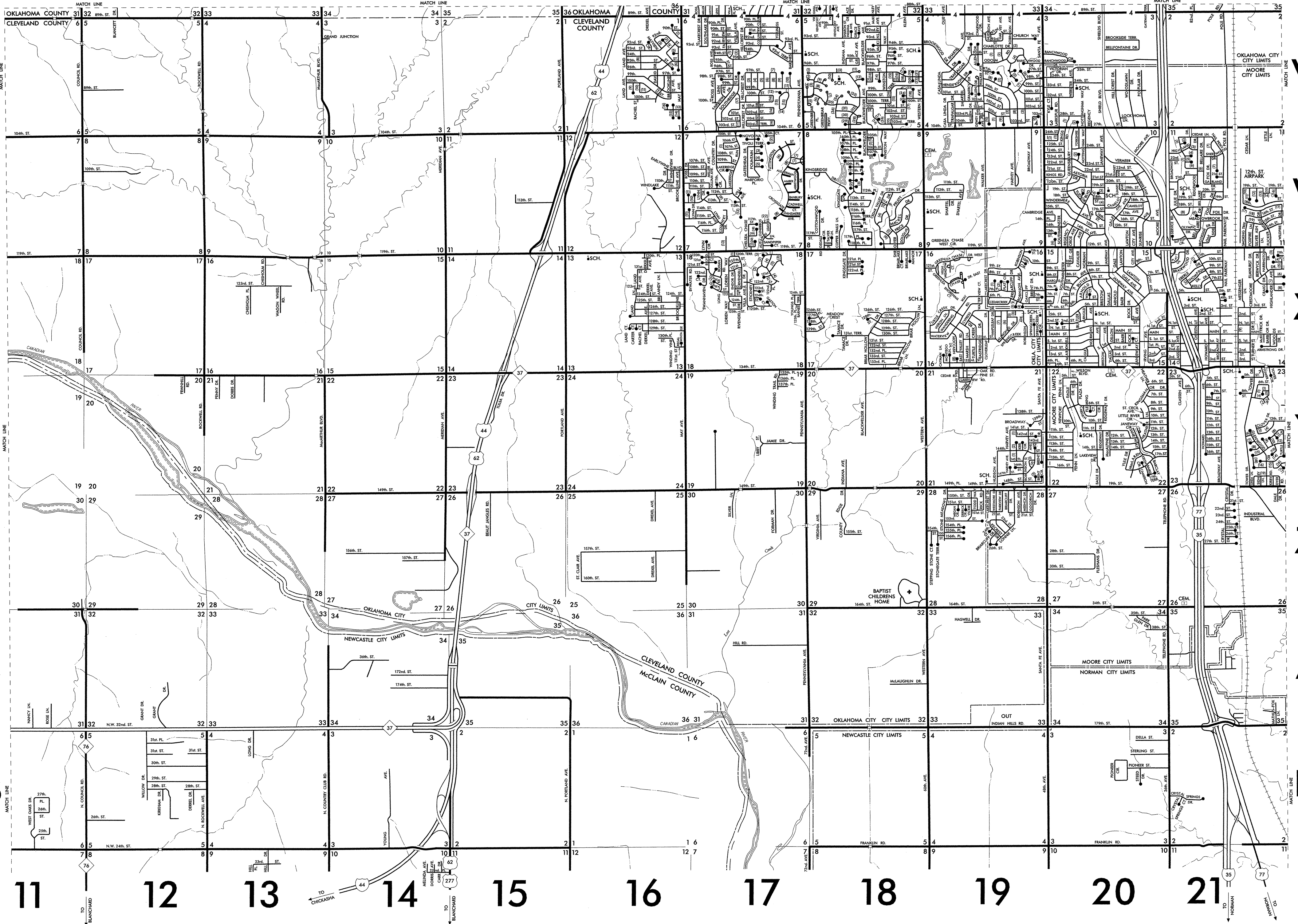


11 12 13 14 15 16 17 18 19 20 21

- V-16 (1) WINDSPREAD DR. (2) HANFACK DR. (3) HANFACK DR. (4) HANFACK DR. (5) HANFACK DR. (6) BROOKLINE DR. (7) HANFACK DR. (8) HANFACK DR. (9) HANFACK DR. (10) HANFACK DR. (11) HANFACK DR. (12) HANFACK DR. (13) HANFACK DR. (14) HANFACK DR. (15) HANFACK DR. (16) HANFACK DR.
- V-17 (1) BILLEN AVE. (2) VILLA AVE. (3) HONNINSVILLE RD. (4) COUNTRY CLUB DR. (5) BLUE BONNET DR. (6) SHADOW LANE LN. (7) 1234th ST. (8) LIGHTHOUSE CT. (9) FORTSOUTH CT. (10) PLYMOUTH CT.
- V-18 (1) DIETER CT. (2) CRAFTON CT. (3) BROOKSIDE RD. (4) HONNINSVILLE RD. (5) HONNINSVILLE RD. (6) HONNINSVILLE RD. (7) HONNINSVILLE RD. (8) HONNINSVILLE RD. (9) HONNINSVILLE RD. (10) HONNINSVILLE RD. (11) HONNINSVILLE RD. (12) HONNINSVILLE RD. (13) HONNINSVILLE RD. (14) HONNINSVILLE RD. (15) HONNINSVILLE RD. (16) HONNINSVILLE RD.
- V-19 (1) HUDSON AVE. (2) HARVEY AVE. (3) BROOKWAY AVE. (4) RANCHWOOD CT. (5) RANCHWOOD CT. (6) RANCHWOOD CT. (7) RANCHWOOD CT. (8) RANCHWOOD CT. (9) RANCHWOOD CT. (10) RANCHWOOD CT. (11) RANCHWOOD CT. (12) RANCHWOOD CT. (13) RANCHWOOD CT. (14) RANCHWOOD CT. (15) RANCHWOOD CT. (16) RANCHWOOD CT.
- W-17 (1) BARTON FL. (2) TUMBERLY LN. (3) VILLA VANTER CIR. (4) MONTE CAVALLO CIR. (5) PARKVIEW DR. (6) WOODROD DR. (7) KINGSDOM DR. (8) GREENBRIAR CHASE (9) COUNTRY DR. (10) MILLER CIR. (11) BOSS CIR. (12) LAKE RIDGE RUN (13) SOUTHWOOD DR. (14) HANDE VALLEY (15) 119th TER. (16) AUTUMN LEAVES DR. (17) ASPEN CREEK DR. (18) STONEHEDGE AVE. (19) 119th PL. (20) STONEHEDGE AVE. (21) 119th PL. (22) AUTUMN LN. (23) LEVERICH CIR. (24) WENTWORTH CT. (25) COBBLESTONE PL. (26) GREENLAWN AVE. (27) WINTERGARDEN WAY (28) HARMON CT. (29) CENTURY DR. (30) HOKANDEL AVE. (31) SANTA FE
- X-19 (1) STOUT CIR. (2) PARKVIEW CIR. (3) LONNIE LN. (4) KINGSWAY DR. (5) 123th ST. (6) SPRINGCREEK PKWY. (7) WINDYCREAK LN. (8) ST. CROIX CIR.
- Y-19 (1) BRACIFF DR. (2) BRACIFF CIR. (3) BRADWAY CIR. (4) BRADWAY CT. (5) BRADWAY CT. (6) BRADWAY CT. (7) BRADWAY CT. (8) BRADWAY CT. (9) BRADWAY CT. (10) BRADWAY CT. (11) BRADWAY CT. (12) BRADWAY CT. (13) BRADWAY CT. (14) BRADWAY CT. (15) BRADWAY CT. (16) BRADWAY CT.
- Y-21 (1) GREENWOOD DR. (2) 7th CIR. (3) BLUE RIDGE RD. (4) STONERIDGE RD. (5) WHITE OAK RD. (6) WOODCROFT DR. (7) LAND LN. (8) ST. CHARLES RD. (9) HOLLOWWAY RD. (10) BARNWOOD RD. (11) SHAKER (12) CHRISTMAS DR. (13) BARNWOOD CT. (14) WOODCREST RD.



Copies of this map are available for public use at nominal cost.  
Address: OKLAHOMA DEPARTMENT OF TRANSPORTATION  
REPRODUCTION BRANCH (Phone - 521-2586)  
200 N.E. 21st STREET  
OKLAHOMA CITY, OKLA. 73105



11 12 13 14 15 16 17 18 19 20 21