

22 23 24 25 26 27 28 29 30 31 32

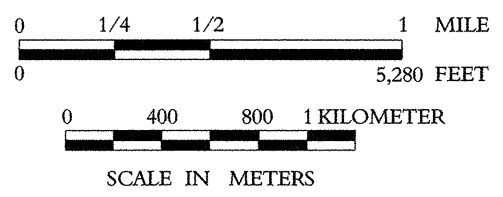
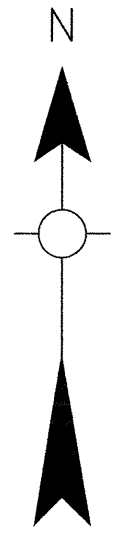
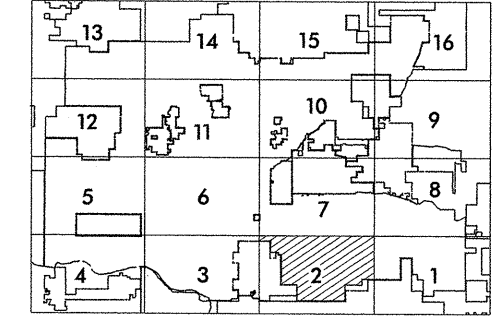
V-23
01 BIRCHWOOD LN.
02 CHERRY LN.
03 HAWTHORNE LN.
04 WALKER LN.
05 BURNWOOD BLVD.

W-22
01 BRIDGWAY CT.
02 HERITAGE CR.
03 WOODBINE CR.
04 WINDING CREEK RD.

X-22
01 BRIDGWAY CR.
02 17th ST.
03 LINCOLN AVE.
04 WALKER CT.
05 10th CT.
06 9th CT.
07 RANDAL DR.
08 BOULEVARD PL.
09 AVERY PL.
10 WILKINSON CT.
11 SAVIER MEDICAL DR.
12 RED OAK CR.
13 PINEWOOD DR.
14 SMOOKING OAK CR.

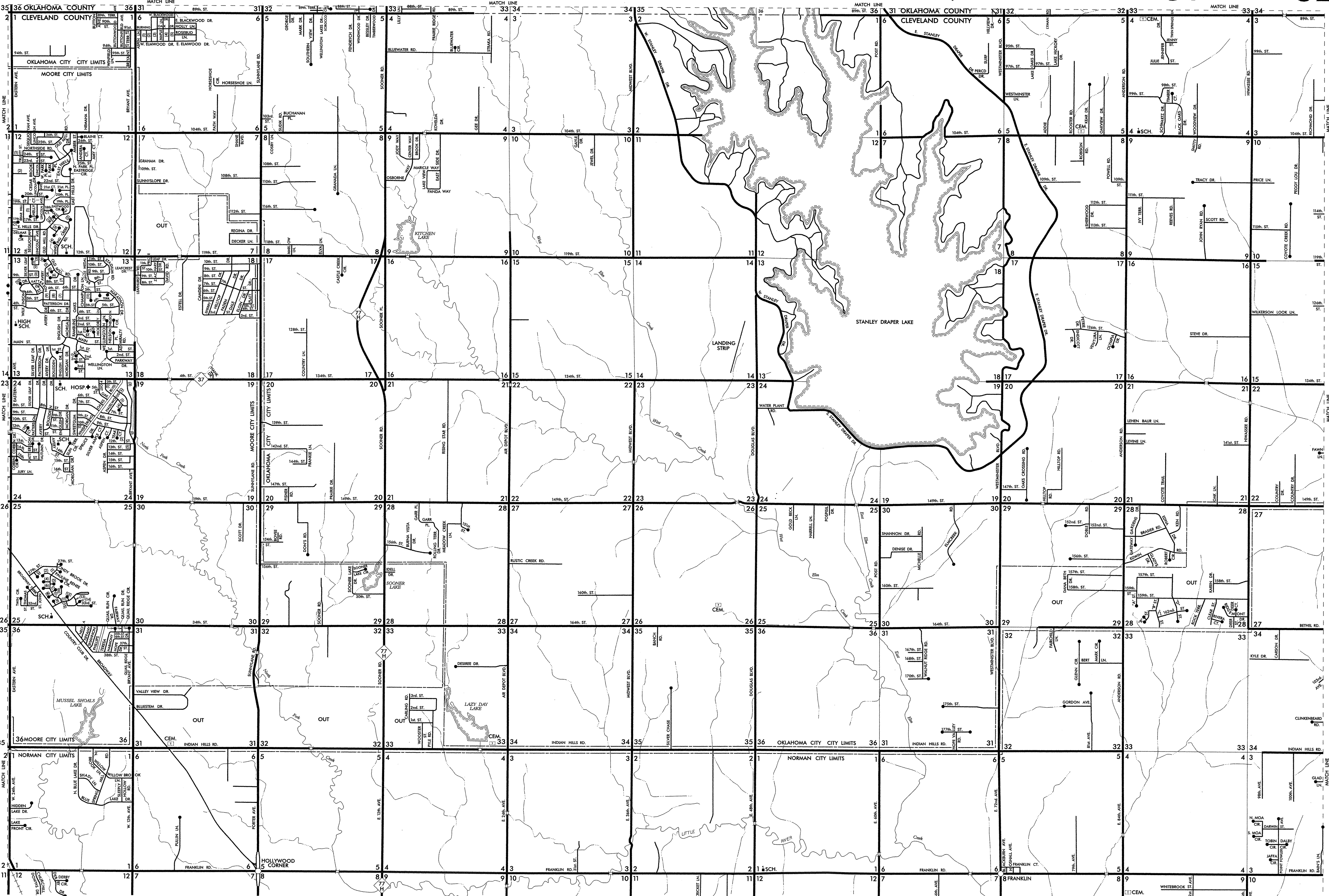
Y-22
01 PINEWOOD DR.
02 COTTONWOOD
03 NEW BRANT AVE.
04 PINEWOOD CT.
05 KNOWLEDGE TERR.

Z-22
01 ELIZABETH ANN
02 28th ST.
03 ANGELA FRANCES
04 30th ST.
05 JERRY LARD CR.
06 ANDREA REY CR.
07 LOS ARBIDE CR.
08 CHRISTOPHER TODD CR.
09 WILLOW PINE DR.
10 JASON RYAN CR.
11 JUDY TERRY
12 ANDREA CR.
13 CAROL CR.



V
W
X
Y
Z
AA
BB

V
W
X
Y
Z
AA
BB



22 23 24 25 26 27 28 29 30 31 32

Copies of this map are available for public use at nominal cost.
Address:
OKLAHOMA DEPARTMENT OF TRANSPORTATION
REPRODUCTION BRANCH (Phone - 521-2586)
200 N.E. 21st STREET
OKLAHOMA CITY, OKLA. 73105