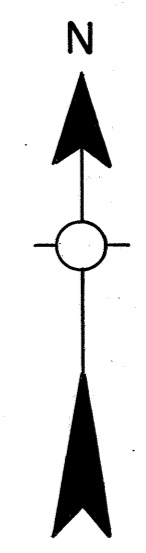
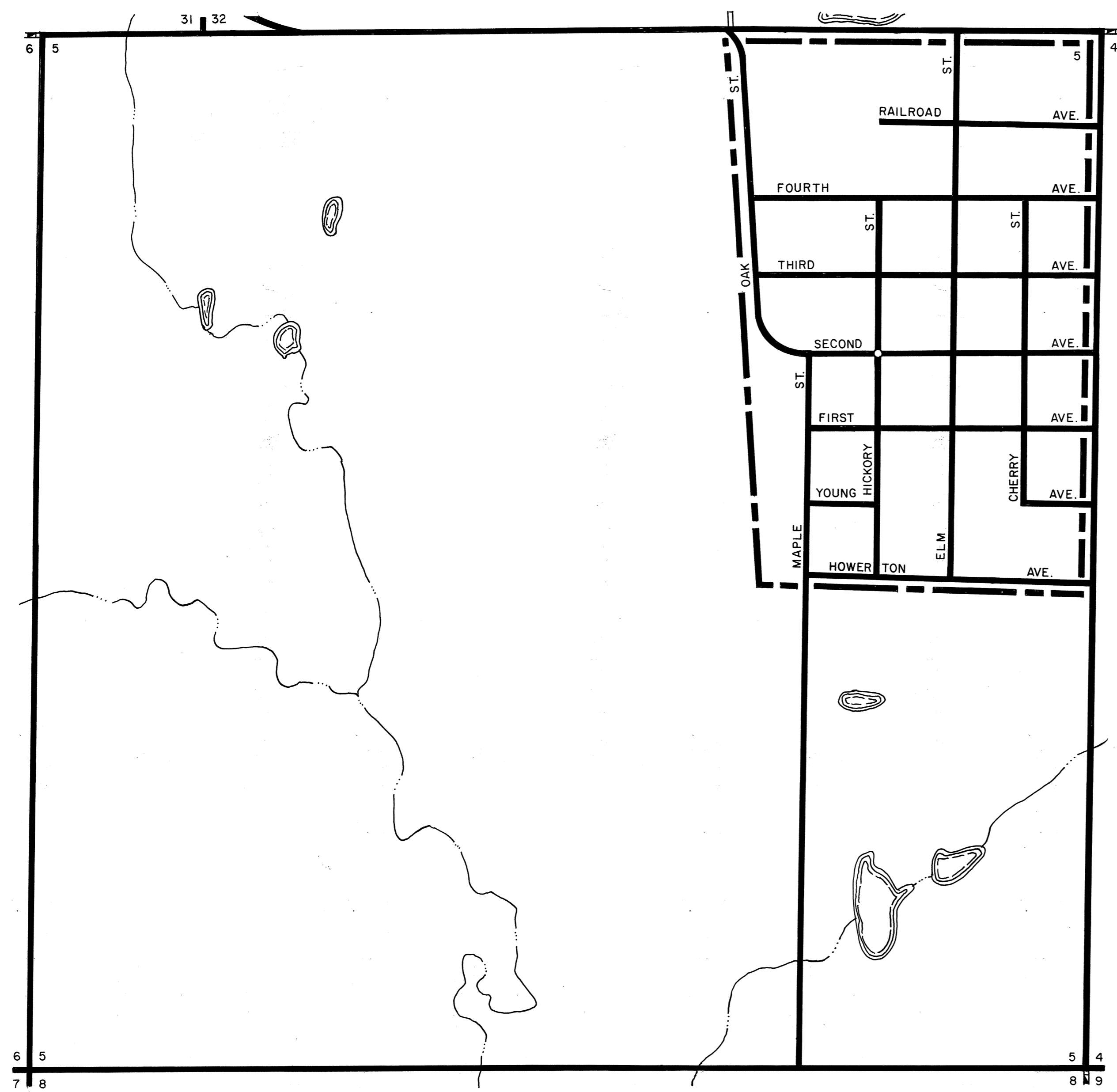
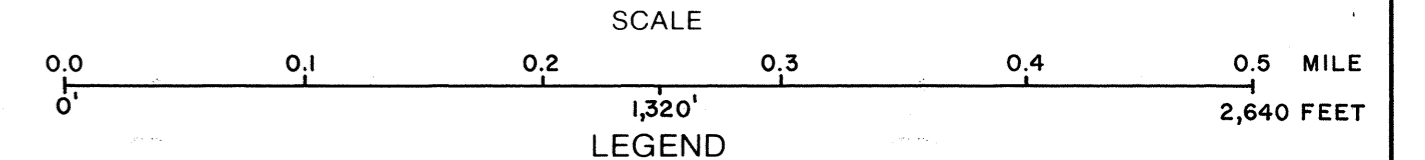


T 20 N T 21 N

R 6 E

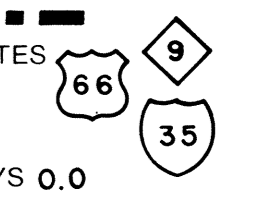


STATE OF OKLAHOMA
 DEPARTMENT OF TRANSPORTATION
 CITY OF
MARAMEC
 PAWNEE COUNTY
 1990
 POPULATION
 110



MILEAGE	
PAVED	3.7 CORPORATE LIMITS
GRAVEL	0.0 STATE NUMBERED ROUTES
GRADED & DRAINED	0.0 U.S. NUMBERED ROUTES
UNIMPROVED	0.0 INTERSTATE ROUTES
TOTAL STREETS & HIGHWAYS	3.7 STREETS 3.7 HIGHWAYS 0.0

Copies of this map are available for public use at nominal cost.
 Address:
 OKLAHOMA DEPARTMENT OF TRANSPORTATION
 REPRODUCTION BRANCH (Phone - 521-2586)
 200 N. E. 21st STREET
 OKLAHOMA CITY OKLA 73105



ALL RIGHTS RESERVED

APRIL, 1990

MARAMEC, PAWNEE CO.