

R 8 W

TO ANTHONY KANSAS

STATE OF KANSAS  
HARPER COUNTY

NORTH BOUNDARY ST.

GRANT COUNTY

B ST.

A ST.

MAIN ST.

FIRST ST.

SECOND ST.

SIXTH ST.

FIFTH ST.

FOURTH ST.

ST.

ST.

ST.

ST.

ST.

ST.

ST.

ST.

ST.

ST.

ST.

ST.

ST.

ST.

ST.

ST.

ST.

ST.

ST.

ST.

ST.

ST.

ST.

9 10  
16 15

14 13

14 13  
13 18

16 15  
21 22

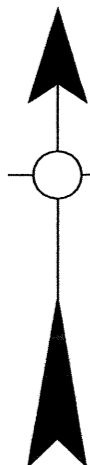
15 14  
22 23

14 13  
23 24

T 29 N

TO HAHN

N



STATE OF OKLAHOMA  
DEPARTMENT OF TRANSPORTATION


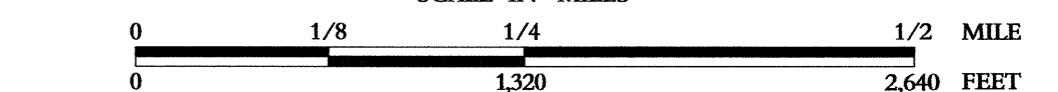
CITY OF  
MANCHESTER  
GRANT COUNTY

2000

POPULATION

104

SCALE IN MILES



SCALE IN METERS




LEGEND

CORPORATE LIMITS

STATE NUMBERED ROUTES

U.S. NUMBERED ROUTES

INTERSTATE ROUTES



Copies of this map are available for public use at nominal cost.  
Address:  
OKLAHOMA DEPARTMENT OF TRANSPORTATION  
REPRODUCTION BRANCH (Phone - 521-2586)  
200 N.E. 21st STREET  
OKLAHOMA CITY, OKLA. 73105

ALL RIGHTS RESERVED

COMPUTER GENERATED

AUGUST, 2001

MANCHESTER, GRANT CO.