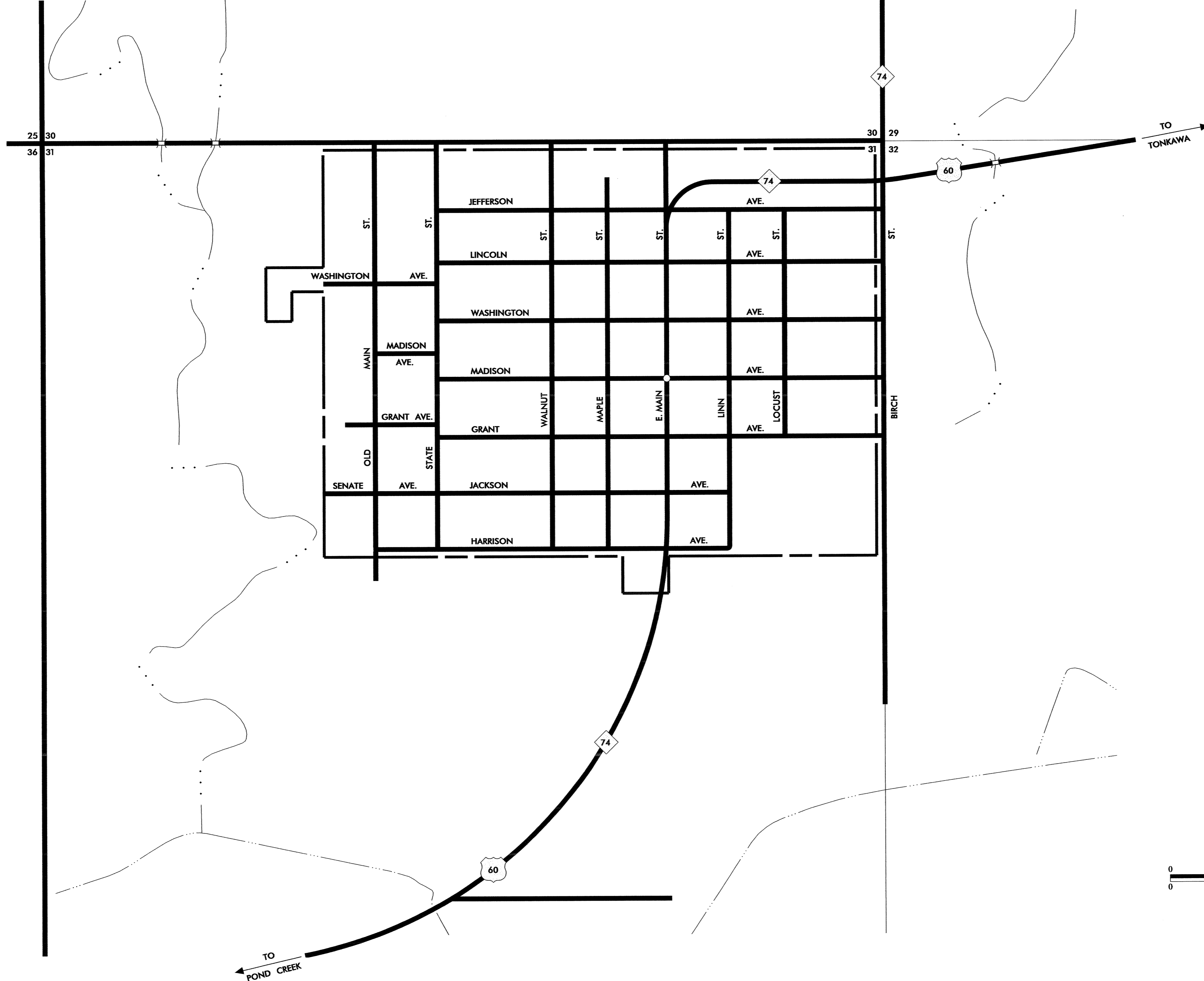


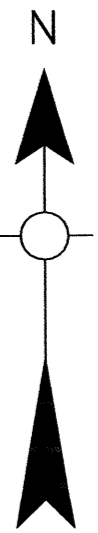
R 3 W

TO  
DEER CREEK

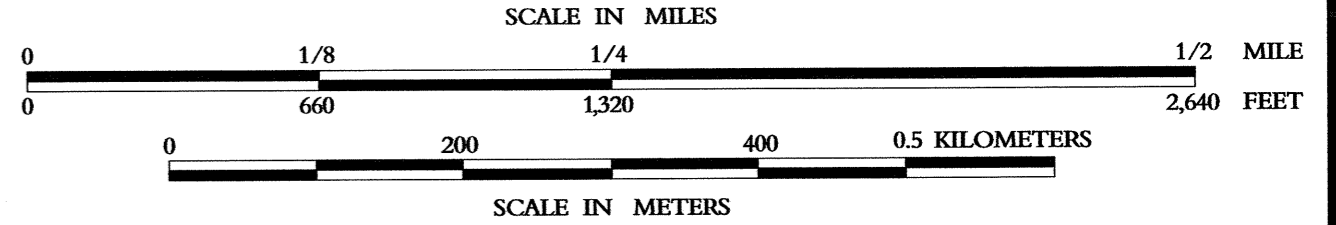
TO  
TONKAWA



T 26 N



STATE OF OKLAHOMA  
 DEPARTMENT OF TRANSPORTATION  
 CITY OF  
**LAMONT**  
 GRANT COUNTY  
 2000  
 POPULATION  
 465



- LEGEND
- CORPORATE LIMITS
  - STATE NUMBERED ROUTES
  - U.S. NUMBERED ROUTES
  - INTERSTATE ROUTES

Copies of this map are available for public use at nominal cost.  
 Address:  
 OKLAHOMA DEPARTMENT OF TRANSPORTATION  
 REPRODUCTION BRANCH (Phone - 521-2586)  
 200 N.E. 21st STREET  
 OKLAHOMA CITY, OKLA. 73105

ALL RIGHTS RESERVED      COMPUTER GENERATED      JULY, 2001

LAMONT, GRANT CO.