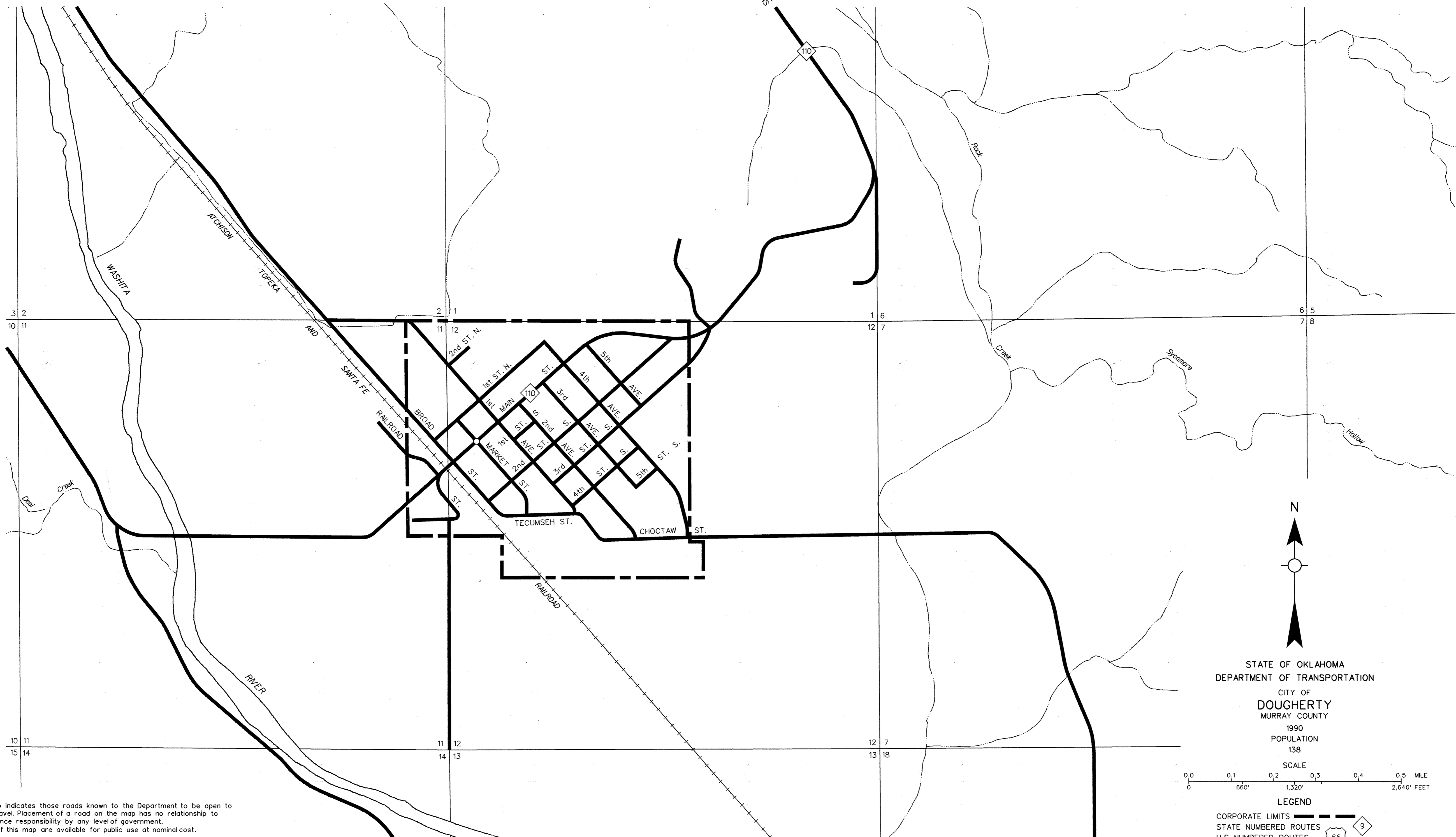


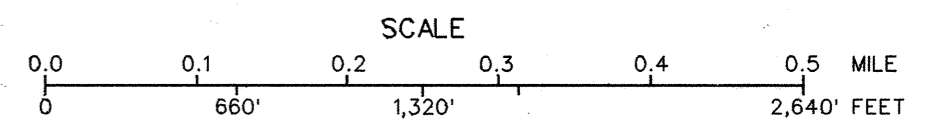
R 2 E

R 3 E




This map indicates those roads known to the Department to be open to public travel. Placement of a road on the map has no relationship to maintenance responsibility by any level of government. Copies of this map are available for public use at nominal cost. Address: OKLAHOMA DEPARTMENT OF TRANSPORTATION REPRODUCTION BRANCH (405) 521-2586 200 N.E. 21st STREET OKLAHOMA CITY, OKLAHOMA 73105-3204

STATE OF OKLAHOMA
DEPARTMENT OF TRANSPORTATION
CITY OF
DOUGHERTY
MURRAY COUNTY
1990
POPULATION
138



SCALE
0.0 0.1 0.2 0.3 0.4 0.5 MILE
0 660' 1,320' 2,640' FEET

LEGEND
CORPORATE LIMITS
STATE NUMBERED ROUTES
U.S. NUMBERED ROUTES
INTERSTATE ROUTES



ALL RIGHTS RESERVED

JUNE, 1990

DOUGHERTY, MURRAY CO.