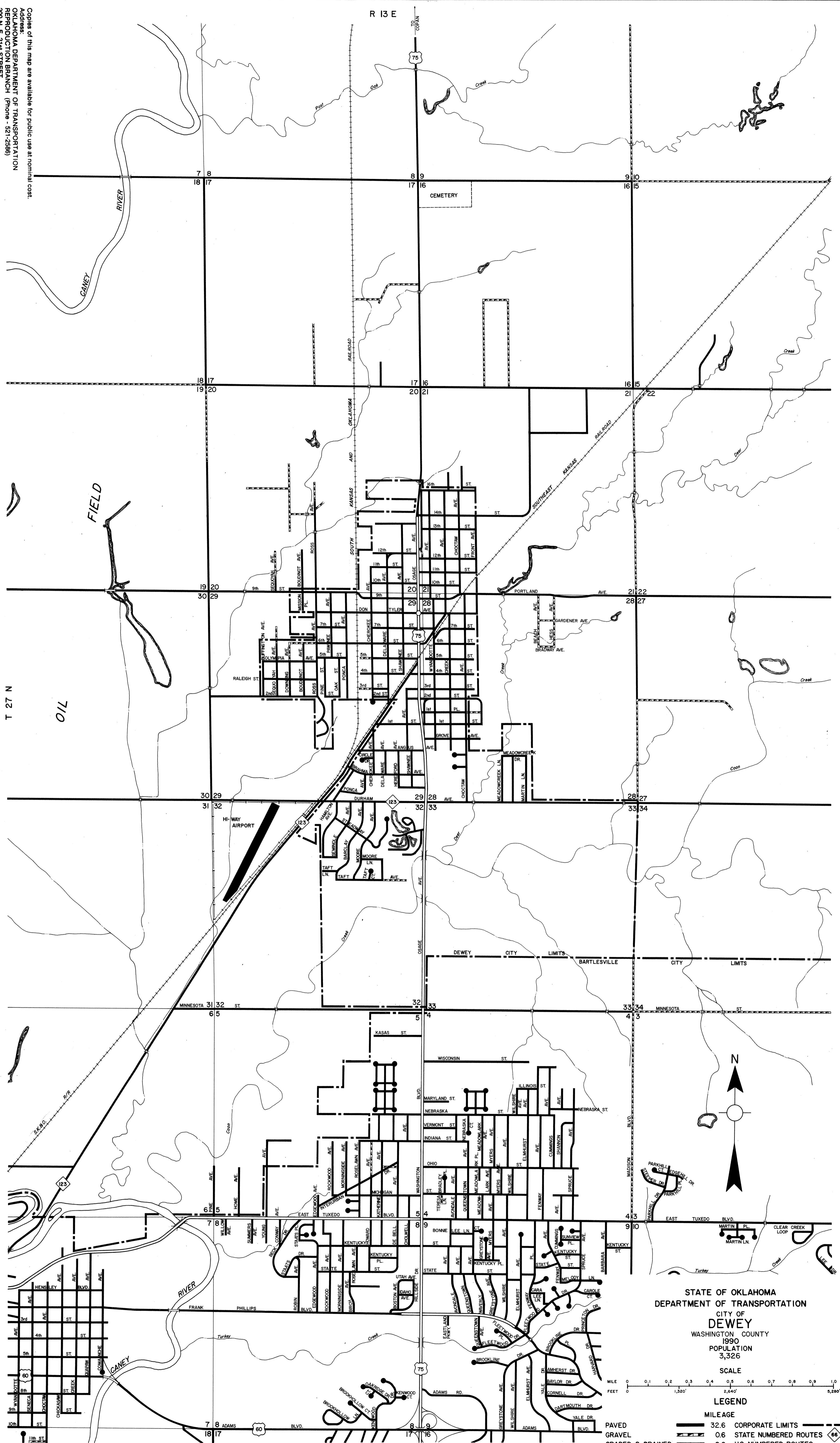


Copies of this map are available for public use at nominal cost.
OKLAHOMA DEPARTMENT OF TRANSPORTATION
REPRODUCTION BRANCH (Phone 521-2586)
200 N. E. 21st STREET
OKLAHOMA CITY, OKLA. 73105



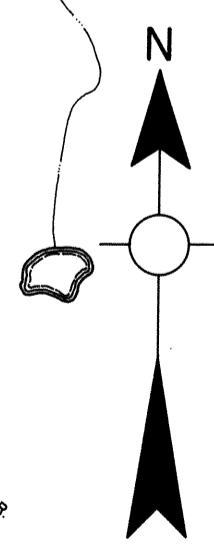
27 T N

OIL FIELD

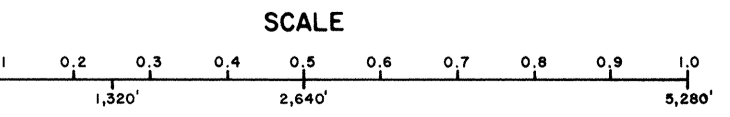
R 13 E

ALL RIGHTS RESERVED

DEWEY, WASHINGTON CO.
DECEMBER, 1988



STATE OF OKLAHOMA
DEPARTMENT OF TRANSPORTATION
CITY OF
DEWEY
WASHINGTON COUNTY
1990
POPULATION
3,326



LEGEND

MILEAGE	
PAVED	32.6
GRAVEL	0.6
GRADED & DRAINED	0.0
UNIMPROVED	0.0
TOTAL STREETS & HIGHWAYS	33.2
CORPORATE LIMITS	0.6
STATE NUMBERED ROUTES	0.0
U.S. NUMBERED ROUTES	0.0
INTERSTATE ROUTES	0.0
STREETS	27.7
HIGHWAYS	5.5