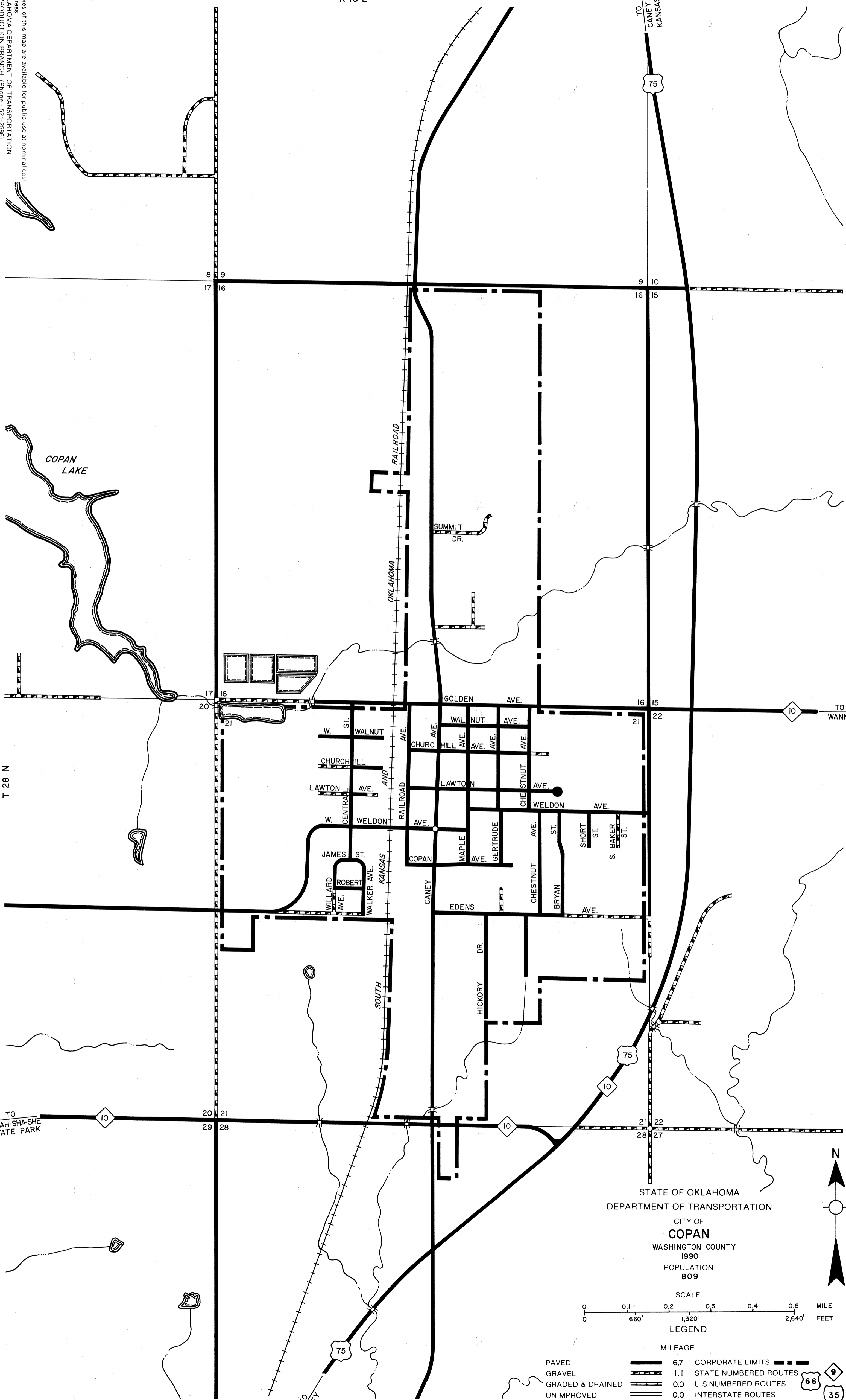


Copies of this map are available for public use at nominal cost.
 Address:
 OKLAHOMA DEPARTMENT OF TRANSPORTATION
 REPRODUCTION BRANCH (Phone - 521-2586)
 200 N. E. 21st STREET
 OKLAHOMA CITY OKLA 73105

R 13 E

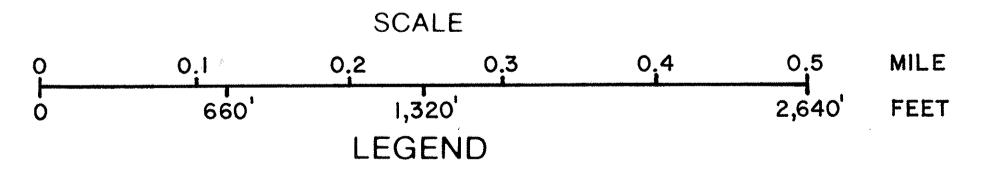


T 28 N

ALL RIGHTS RESERVED
 TO WAH-SHA-SHE STATE PARK

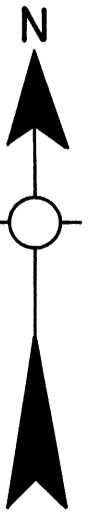
STATE OF OKLAHOMA
 DEPARTMENT OF TRANSPORTATION

CITY OF
COPAN
 WASHINGTON COUNTY
 1990
 POPULATION
 809



LEGEND

MILEAGE	
PAVED	6.7
GRAVEL	1.1
GRADED & DRAINED	0.0
UNIMPROVED	0.0
TOTAL STREETS & HIGHWAYS	7.8
CORPORATE LIMITS	1.1
STATE NUMBERED ROUTES	0.0
U.S. NUMBERED ROUTES	0.0
INTERSTATE ROUTES	0.0
STREETS	7.7
HIGHWAYS	0.1



COPAN, WASHINGTON CO.

DECEMBER, 1988