

Copies of this map are available for public use at nominal cost.
Address:
OKLAHOMA DEPARTMENT OF TRANSPORTATION
REPRODUCTION BRANCH (Phone - 521-2986)
200 N. E. 21st STREET
OKLAHOMA CITY, OKLA. 73105

This map includes those roads known to the Department to be open to automobile travel as of the date of publication. Responsibility for any errors or omissions is not assumed by the Department.

R 8 E

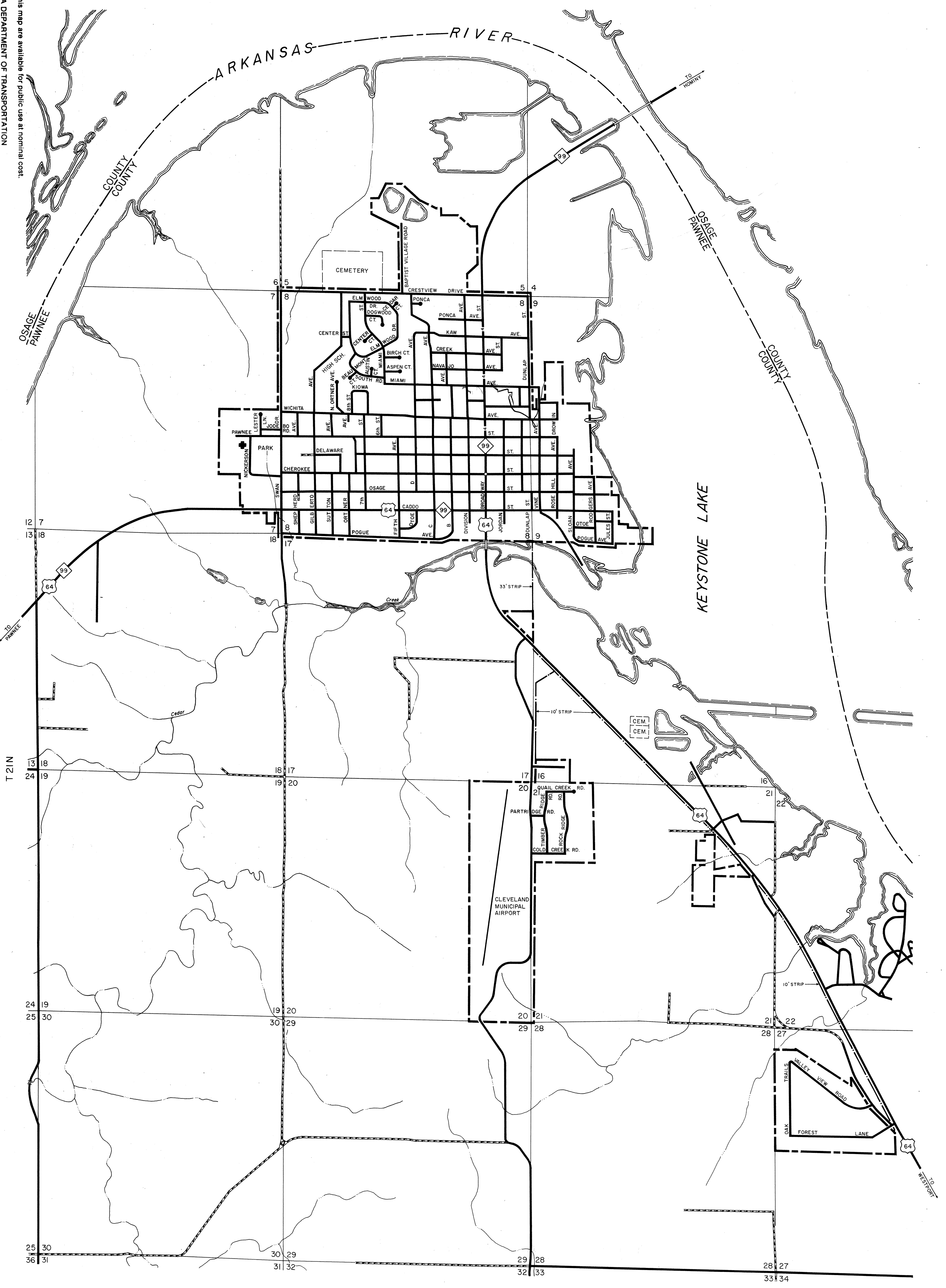
ARKANSAS RIVER

OSAGE COUNTY

OSAGE COUNTY


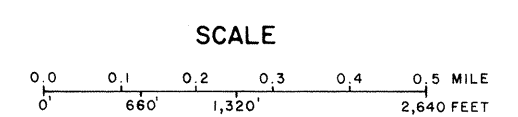
OSAGE COUNTY

KEYSTONE LAKE



T 21 N

STATE OF OKLAHOMA
DEPARTMENT OF TRANSPORTATION
CITY OF
CLEVELAND
PAWNEE COUNTY
1990
POPULATION
3,156



LEGEND	
MILE AGE	
PAVED	31.3
GRAVEL	0.1
GRADED & DRAINED	0.0
UNIMPROVED	0.0
TOTAL STREETS & HIGHWAYS	31.4
31.3 CORPORATE LIMITS	---
0.1 STATE NUMBERED ROUTES	66, 69, 35
0.0 U.S. NUMBERED ROUTES	66, 69, 35
0.0 INTERSTATE ROUTES	66, 69, 35
STREETS 295	---
HIGHWAYS 19	---