

R 14 W

28 27
33 34
COUNTY
COUNTY

27 26
34 35

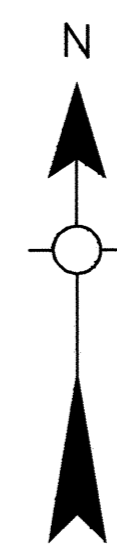
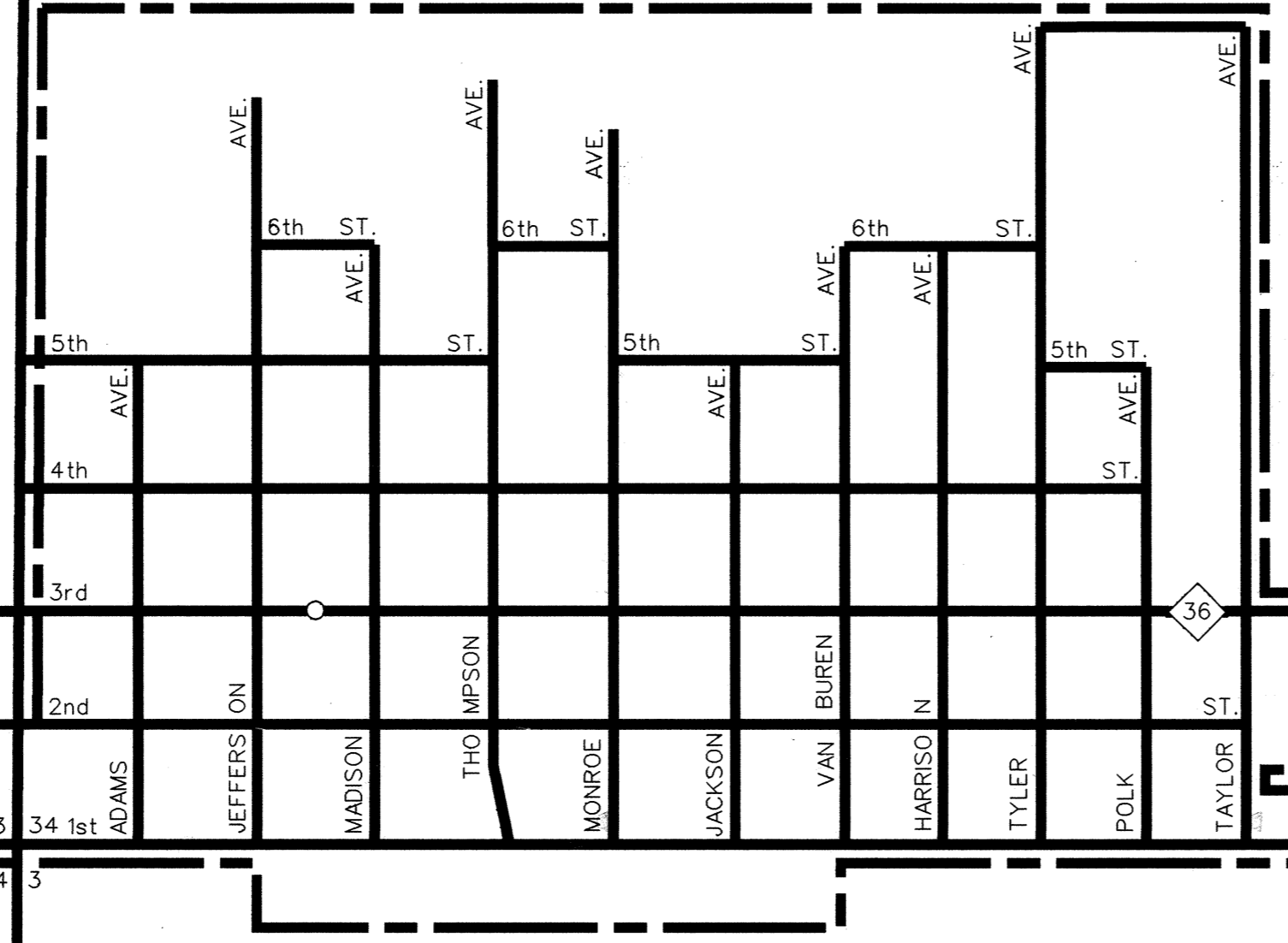
26 25
35 36

TILLMAN
COMANCHE

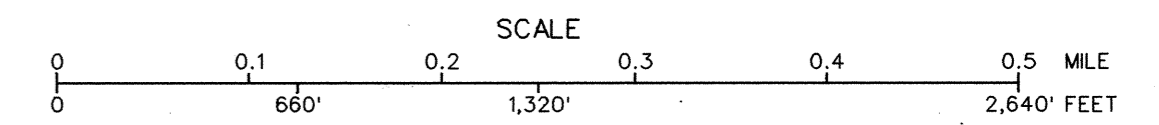
T 1 S
T 2 S

TO
GRANDFIELD

TO
FAYON



STATE OF OKLAHOMA
DEPARTMENT OF TRANSPORTATION
CITY OF
CHATTANOOGA
COMANCHE COUNTY
1990
POPULATION
437



LEGEND
CORPORATE LIMITS ———
STATE NUMBERED ROUTES (diamond with 9)
U.S. NUMBERED ROUTES (shield with 66)
INTERSTATE ROUTES (shield with 35)

This map indicates those roads known to the Department to be open to public travel. Placement of a road on the map has no relationship to maintenance responsibility by any level of government. Copies of this map are available for public use at nominal cost.
Address:
OKLAHOMA DEPARTMENT OF TRANSPORTATION
REPRODUCTION BRANCH Phone (405) 521-2586
200 N.E. 21st STREET
OKLAHOMA CITY, OKLAHOMA 73105-3204

ALL RIGHTS RESERVED

FEBRUARY, 1992

CHATTANOOGA, COMANCHE CO.