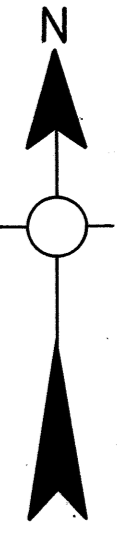
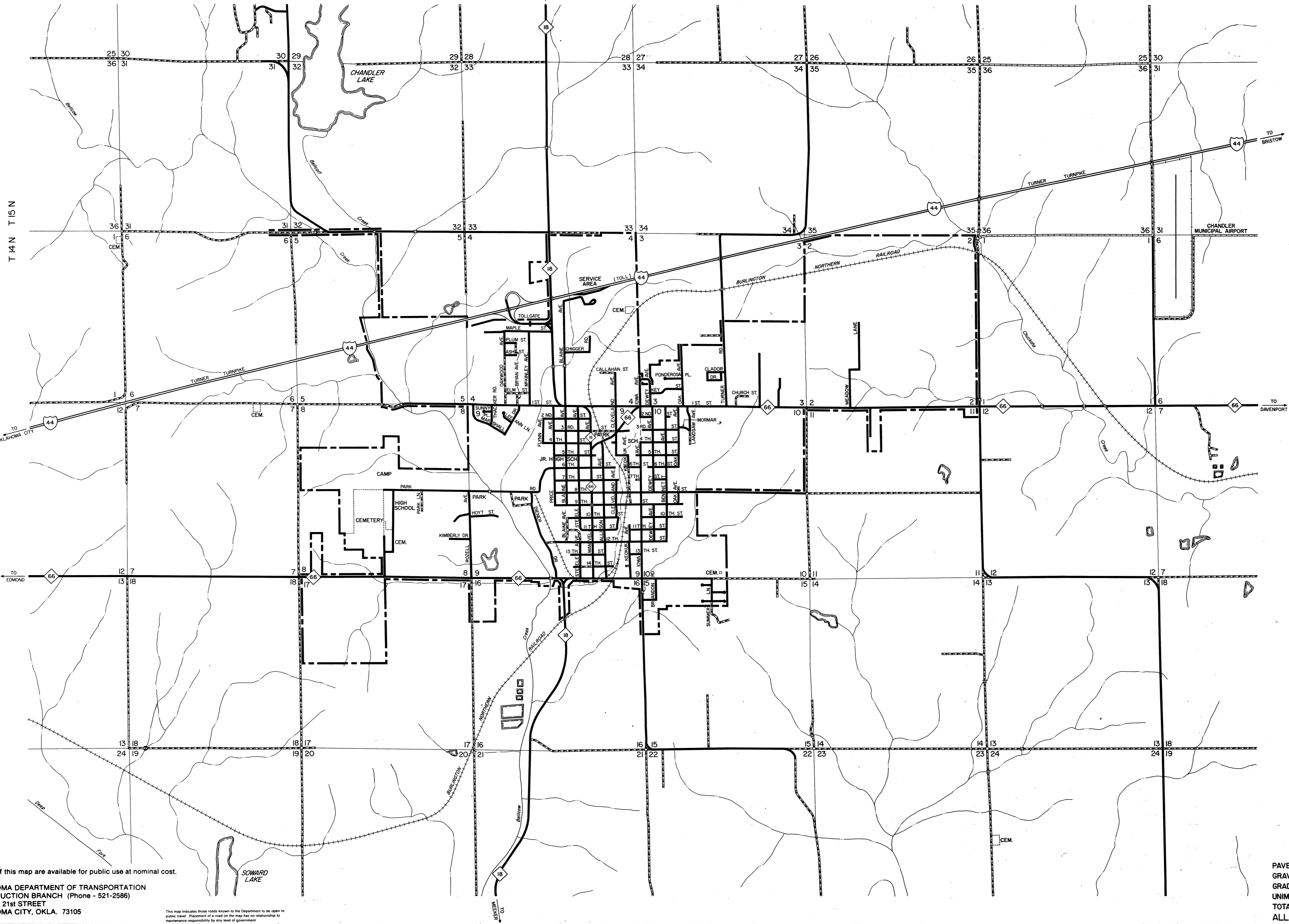
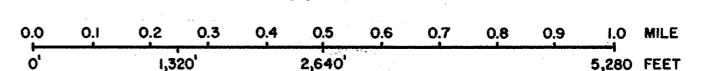


R3E R4E

R4E R5E



STATE OF OKLAHOMA  
 DEPARTMENT OF TRANSPORTATION  
 CITY OF  
**CHANDLER**  
 LINCOLN COUNTY  
 1990  
 POPULATION  
 2,596  
 SCALE



**LEGEND**

<b>MILEAGE</b>	
PAVED	34.2 CORPORATE LIMITS
GRAVEL	2.8 STATE NUMBERED ROUTES
GRADED & DRAINED	0.0 U.S. NUMBERED ROUTES
UNIMPROVED	0.0 INTERSTATE ROUTES
TOTAL STREETS & HIGHWAYS	37.0 STREETS 29.2 HIGHWAYS 7.8
ALL RIGHTS RESERVED	

Copies of this map are available for public use at nominal cost.  
 Address:  
 OKLAHOMA DEPARTMENT OF TRANSPORTATION  
 REPRODUCTION BRANCH (Phone - 521-2586)  
 200 N. E. 21st STREET  
 OKLAHOMA CITY, OKLA. 73105

This map indicates those roads known to the Department to be open to public travel. Placement of a road on the map has no relationship to maintenance responsibility for any level of government.

MARCH 1990