



20 21

CANADIAN RIVER

R I O E

TO WETUMKA

75

Creek

21 22

28 27

PACIFIC

RAILROAD

270

270

TO STUART

75

T 6 N

TO ALLEN

COMMERCE ST.

MULBERRY ST.

CANADIAN ST.

WALNUT ST.

PINE ST.

ELDER ST.

CEDAR ST.

ST. ST.

2ND ST.

3RD ST.

4TH ST.

5TH ST.

6TH ST.

OAK ST.

CEM.

Hoy

75

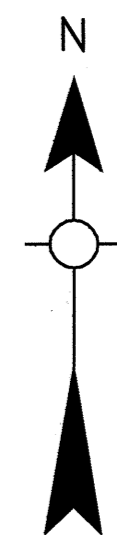
TO COALGATE

29 28

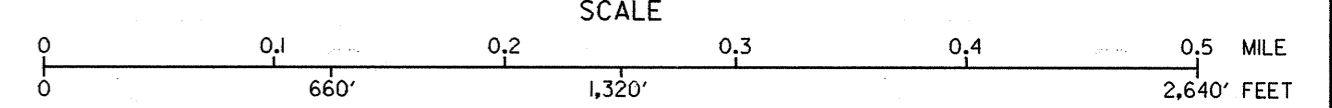
32 33

28 27

33 34




STATE OF OKLAHOMA
 DEPARTMENT OF TRANSPORTATION
 CITY OF
CALVIN
 HUGHES COUNTY
 1990
 POPULATION
 251



SCALE

LEGEND
 CORPORATE LIMITS
 STATE NUMBERED ROUTES
 U.S. NUMBERED ROUTES
 INTERSTATE ROUTES



Copies of this map are available for public use at nominal cost.
 Address:
 OKLAHOMA DEPARTMENT OF TRANSPORTATION
 REPRODUCTION BRANCH (Phone - 521-2586)
 200 N.E. 21st STREET
 OKLAHOMA CITY, OKLA. 73105

ALL RIGHTS RESERVED COMPUTER GENERATED APRIL, 1995

CALVIN, HUGHES CO.