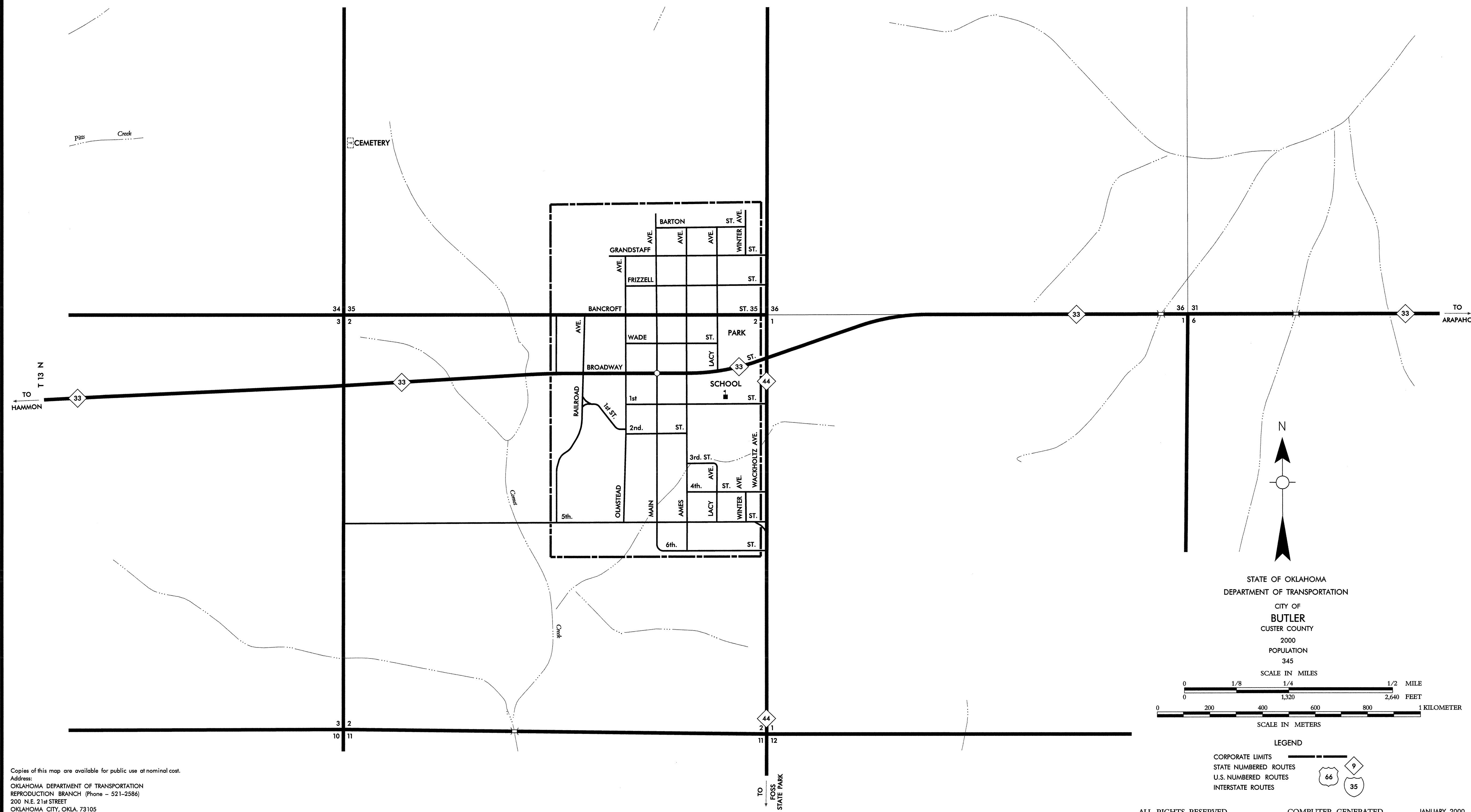


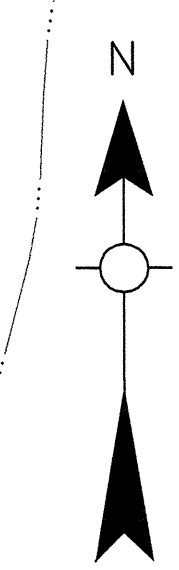
R 19 W R 18 W



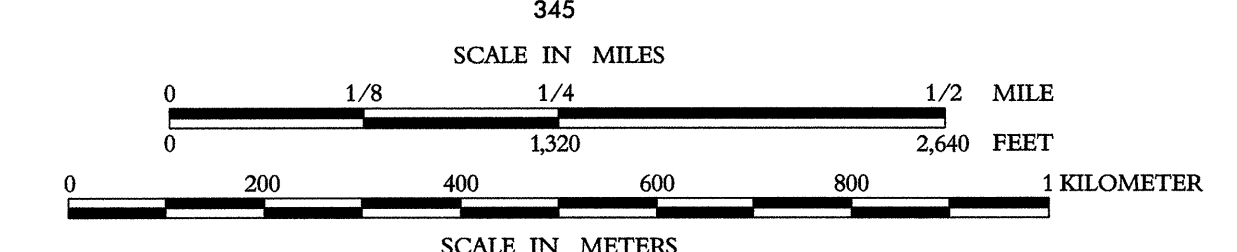
TO HAMMON T 13 N

TO ARAPAHO


TO FOSS STATE PARK



STATE OF OKLAHOMA
 DEPARTMENT OF TRANSPORTATION
 CITY OF
BUTLER
 CUSTER COUNTY
 2000
 POPULATION
 345



LEGEND
 CORPORATE LIMITS
 STATE NUMBERED ROUTES
 U.S. NUMBERED ROUTES
 INTERSTATE ROUTES



Copies of this map are available for public use at nominal cost.
 Address:
 OKLAHOMA DEPARTMENT OF TRANSPORTATION
 REPRODUCTION BRANCH (Phone - 521-2586)
 200 N.E. 21st STREET
 OKLAHOMA CITY, OKLA. 73105

ALL RIGHTS RESERVED COMPUTER GENERATED JANUARY, 2000

BUTLER, CUSTER CO.