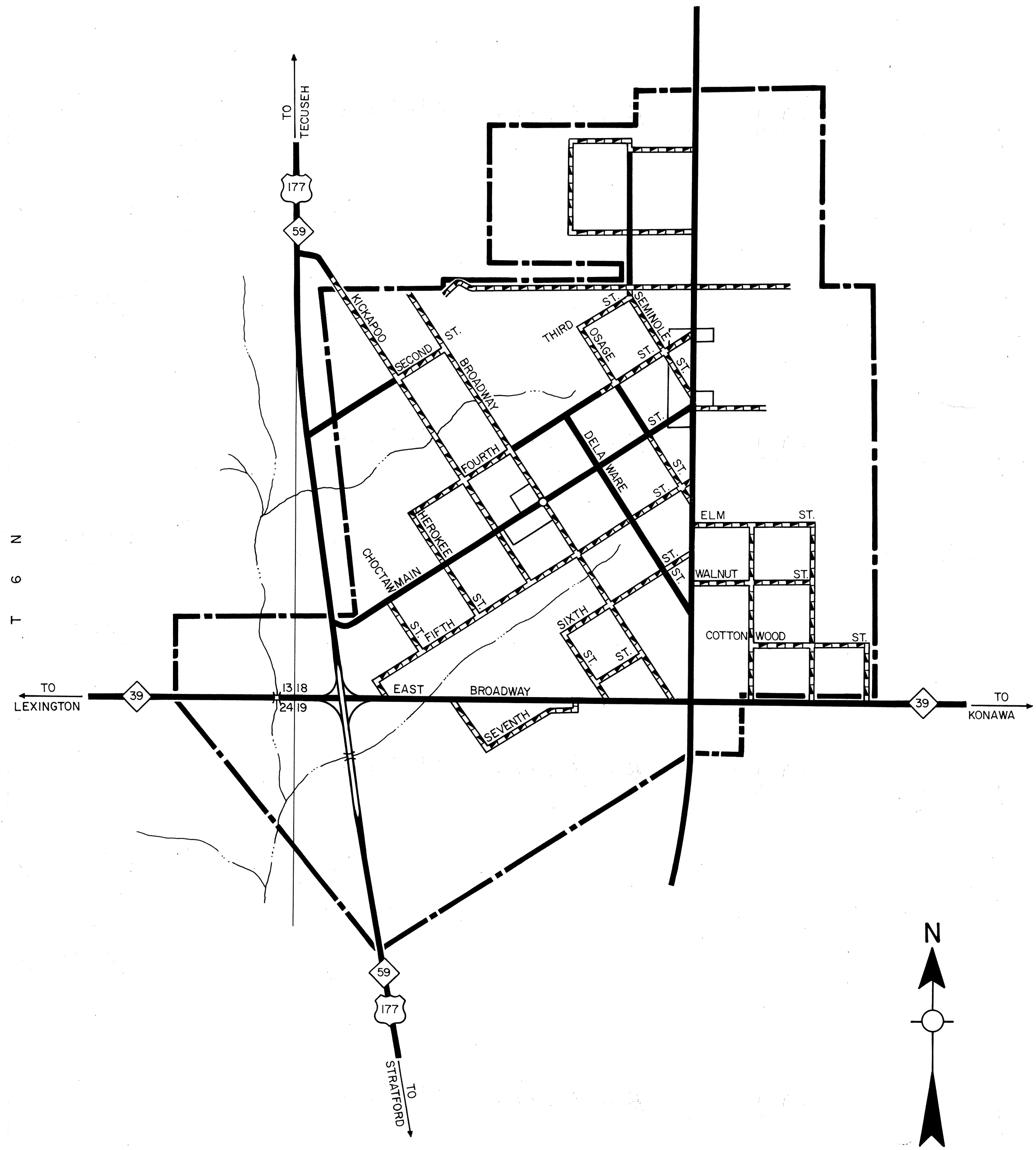


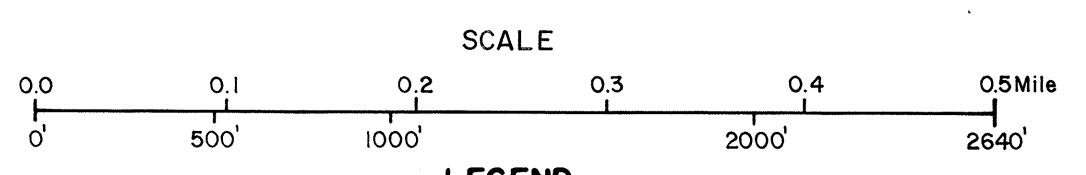
Copies of this map are available for public use at nominal cost.
 Address: OKLAHOMA DEPARTMENT OF TRANSPORTATION
 REPRODUCTION BRANCH (Phone - 521-2860)
 200 N.E. 21st STREET
 OKLAHOMA CITY, OKLA. 73105

R 3 E


R 4 E



STATE OF OKLAHOMA
 DEPARTMENT OF TRANSPORTATION
 CITY OF
ASHER
 POTTAWATOMIE COUNTY
 1990
 POPULATION
 449



LEGEND	
CORPORATE LIMITS	
SURFACE TYPE	LIMITS MILEAGE
PAVED	3.2
GRAVEL	4.8
GRADED & DRAINED	0.0
UNIMPROVED	0.0
TOTAL STREETS & HIGHWAYS	8.0
CORPORATE LIMITS	3.2
STATE NUMBERED ROUTES	4.8
U.S. NUMBERED ROUTES	0.0
INTERSTATE ROUTES	0.0
STREETS	6.9
HIGHWAYS	1.1



JUNE 1994

ALL RIGHTS RESERVED

ASHER, POTTAWATOMIE CO.