

R 10 W

TO CORWIN, KANSAS

58


58

TO BYRON

T 28 N

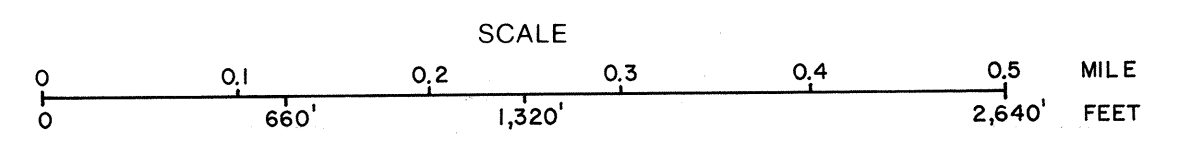
BYRON-AMORITA CEMETERY

5th ST.  
4th ST.  
3rd ST.  
2nd ST.  
1st ST.  
SPRUCE ST.  
MAIN BROADWAY  
WALNUT ST.  
CHESTNUT ST.




STATE OF OKLAHOMA  
DEPARTMENT OF TRANSPORTATION

CITY OF  
**AMORITA**  
ALFALFA COUNTY  
1990  
POPULATION  
56



LEGEND

MILEAGE	
PAVED	0.0 CORPORATE LIMITS
GRAVEL	1.9 STATE NUMBERED ROUTES
GRADED & DRAINED	0.1 U.S. NUMBERED ROUTES
UNIMPROVED	0.0 INTERSTATE ROUTES
TOTAL STREETS & HIGHWAYS	2.0 STREETS 2.0 HIGHWAYS 0.0
ALL RIGHTS RESERVED	



FEBRUARY, 1989

Copies of this map are available for public use at nominal cost.  
Address:  
OKLAHOMA DEPARTMENT OF TRANSPORTATION  
REPRODUCTION BRANCH (Phone - 521-2586)  
200 N. E. 21st STREET  
OKLAHOMA CITY OKLA 73105

AMORITA, ALFALFA CO.