

WEATHERFORD

Urban Area Boundary* and Functional Classification

 INTERSTATE


 FREEWAY

 PRINCIPAL ARTERIAL


 MINOR ARTERIAL

 URBAN/MAJOR COUNTY COLLECTOR

 MINOR COLLECTOR

 PROPOSED ROUTE

 COUNTY BOUNDARY

 LOCAL ROAD

 URBAN AREA BOUNDARY

FHWA

DATE APPROVED: January 3, 2003

By: Elizabeth Romero

Division Administrator
Federal Highway Administration

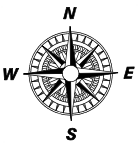
DATE REVISED: _____

By: _____

URBAN AREA

DATE APPROVED: December 30, 2002

By: Ed Berrong, Jr.
Mayor, City of Weatherford



**Based on Adjusted
2000 Census Boundary*

Custer County

OKLAHOMA DEPARTMENT OF TRANSPORTATION
GIS MANAGEMENT BRANCH
200 N.E. 21ST. STREET
OKLAHOMA CITY, OKLAHOMA 73105

