






OKLAHOMA DEPARTMENT OF TRANSPORTATION
GIS MANAGEMENT BRANCH
200 N.E. 21ST. STREET
OKLAHOMA CITY, OKLAHOMA 73105


 INTERSTATE


 FREEWAY


 PRINCIPAL ARTERIAL


 MINOR ARTERIAL


 URBAN/MAJOR COUNTY COLLECTOR

 MINOR COLLECTOR

 PROPOSED ROUTE

 COUNTY BOUNDARY

 LOCAL ROAD

 URBAN AREA BOUNDARY

FHWA

DATE APPROVED: January 30, 2003

By: Elizabeth Romero

Division Administrator
Federal Highway Administration

DATE REVISED: _____

By: _____

URBAN AREA

DATE APPROVED: December 23, 2002

By: James Jennings
Mayor, City of Wagoner

WAGONER

Urban Area Boundary*
and
Functional Classification

**Based on Adjusted
2000 Census Boundary*

Wagoner County