
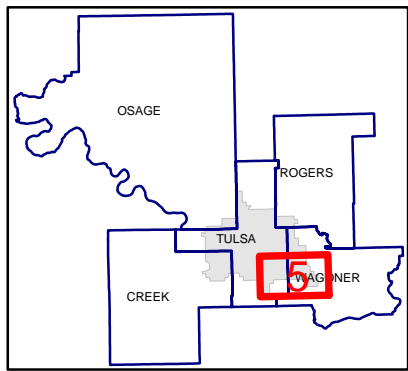


TULSA

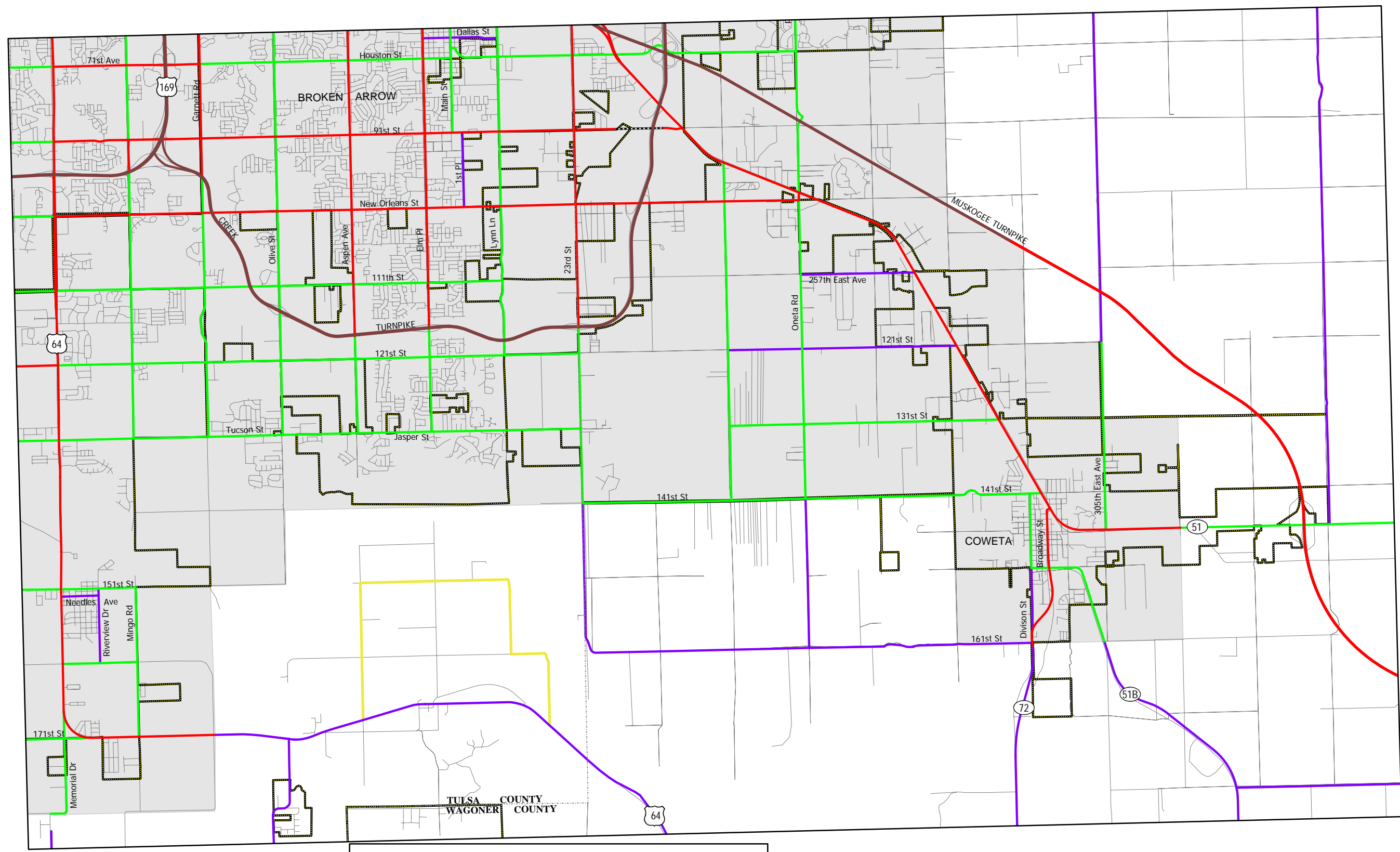
Urban Area
Boundary*
and
Functional
Classification

Creek,
Osage,
Rogers,
Tulsa,
& Wagoner
Counties

SHEET 5 OF 5



*Based on Adjusted
2000 Census Boundary



INTERSTATE	PROPOSED ROUTE
FREEWAY	LOCAL ROAD
PRINCIPAL ARTERIAL	COUNTY BOUNDARY
MINOR ARTERIAL	URBAN AREA BOUNDARY
URBAN/MAJOR COUNTY COLLECTOR	CITY LIMITS
MINOR COLLECTOR	

OKLAHOMA DEPARTMENT OF TRANSPORTATION
GIS MANAGEMENT BRANCH
200 N.E. 21ST STREET
OKLAHOMA CITY, OKLAHOMA 73105
G:\2004_UFC\Tulsa_Urban_Area.gws

FHWA

DATE APPROVED: October 4, 2002

By: Elizabeth Romero

Division Administrator
Federal Highway Administration

DATE REVISED: _____

By: _____

URBAN AREA

DATE APPROVED: September 26, 2002

By: Jerry Lasker
Executive Director, INCOG