





# SALLISAW


## Urban Area Boundary\* and Functional Classification


 INTERSTATE


 FREEWAY


 PRINCIPAL ARTERIAL


 MINOR ARTERIAL


 URBAN/MAJOR COUNTY COLLECTOR

 MINOR COLLECTOR

 PROPOSED ROUTE

 COUNTY BOUNDARY

 LOCAL ROAD

 URBAN AREA BOUNDARY

FHWA

DATE APPROVED: January 3, 2003

By: Elizabeth Romero

Division Administrator  
Federal Highway Administration

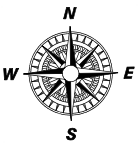
DATE REVISED: \_\_\_\_\_

By: \_\_\_\_\_

URBAN AREA

DATE APPROVED: October 14, 2002

By: Shannon Vann  
Mayor, City of Sallisaw



*\*Based on Adjusted  
2000 Census Boundary*

**Sequoyah County**

