




OKLAHOMA DEPARTMENT OF TRANSPORTATION
GIS MANAGEMENT BRANCH
200 N.E. 21ST. STREET
OKLAHOMA CITY, OKLAHOMA 73105

 INTERSTATE

 FREEWAY


 PRINCIPAL ARTERIAL

 MINOR ARTERIAL

 URBAN/MAJOR COUNTY COLLECTOR

 MINOR COLLECTOR

 PROPOSED ROUTE

 COUNTY BOUNDARY

 LOCAL ROAD

 URBAN AREA BOUNDARY

FHWA

DATE APPROVED: October 4, 2002

By: Elizabeth Romero

Division Administrator
Federal Highway Administration

DATE REVISED: _____

By: _____

URBAN AREA

DATE APPROVED: September 10, 2002

By: Gary Kelly
Mayor, City of Okmulgee

OKMULGEE

Urban Area Boundary*
and
Functional Classification

**Based on Adjusted
2000 Census Boundary*

Okmulgee County