

# OKLAHOMA CITY

Urban Area Boundary\* and Functional Classification











\*Based on Adjusted 2000 Census Boundary

Canadian, Cleveland, Logan, McClain, & Oklahoma Counties



OKLAHOMA DEPARTMENT OF TRANSPORTATION  
GIS MANAGEMENT BRANCH  
200 N.E. 21ST STREET  
OKLAHOMA CITY, OKLAHOMA 73105

G:\2004\_UFC\Oklahoma\_City\_Urban\_Area.gws

 INTERSTATE	 MINOR COLLECTOR
 FREEWAY	 PROPOSED ROUTE
 PRINCIPAL ARTERIAL	 COUNTY BOUNDARY
 MINOR ARTERIAL	 LOCAL ROAD
 URBAN/MAJOR COUNTY COLLECTOR	 URBAN AREA BOUNDARY

FHWA	
DATE APPROVED: <u>November 7, 2002</u>	
By: <u>Elizabeth Romero</u>	
Division Administrator Federal Highway Administration	
DATE REVISED: _____	
By: _____	

URBAN AREA	
DATE APPROVED: <u>October 31, 2002</u>	
By: <u>Zach D. Taylor</u>	
Executive Director, ACOG	

