





ALVA


Urban Area Boundary* and Functional Classification


 INTERSTATE


 FREEWAY


 PRINCIPAL ARTERIAL


 MINOR ARTERIAL


 URBAN/MAJOR COUNTY COLLECTOR

 MINOR COLLECTOR

 PROPOSED ROUTE

 COUNTY BOUNDARY

 LOCAL ROAD

 URBAN AREA BOUNDARY

FHWA

DATE APPROVED: December 19, 2002

By: Elizabeth Romero

Division Administrator
Federal Highway Administration

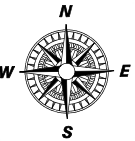
DATE REVISED: _____

By: _____

URBAN AREA

DATE APPROVED: December 6, 2002

By: Arden Chaffee
Mayor, City of Alva



**Based on Adjusted
2000 Census Boundary*

Woods County

