

Copies of this map are available for public use at nominal cost
 Address: OKLAHOMA DEPARTMENT OF TRANSPORTATION
 REPRODUCTION BRANCH (Phone - 521-2586)
 200 N. E. 21st STREET
 OKLAHOMA CITY, OKLA. 73105

R 3 E

N 6 T

TO
S.H. 39

102

102

SIXTH ST.

FIFTH ST.

FOURTH ST.

THIRD ST.

MAIN ST.

FIRST ST.

KESSLER ST.

RUTH ST.

LUCAS ST.

MELOTT AVE.

EARL ST.

ELMER ST.

MILLER ST.


WRIGHT ST.

VESTAL ST.

MARTIN ST.


ST.

25 30
36 31




STATE OF OKLAHOMA
 DEPARTMENT OF TRANSPORTATION
 CITY OF
WANETTE
 POTTAWATOMIE COUNTY
 1990
 POPULATION
 346

SCALE



SURFACE TYPE		LIMITS MILEAGE	
PAVED	—————	1.7	CORPORATE LIMITS
GRAVEL	——— ———	5.1	STATE NUMBERED ROUTES
GRADED & DRAINED	——— ———	0.0	U.S. NUMBERED ROUTES
UNIMPROVED	——— ———	0.0	INTERSTATE ROUTES
TOTAL STREETS & HIGHWAYS		6.8	STREETS 6.5 HIGHWAYS 0.3



ALL RIGHTS RESERVED

WANETTE, POTTAWATOMIE CO.

JUNE 1994