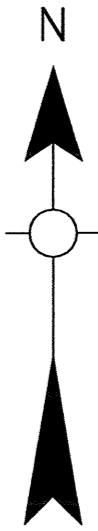
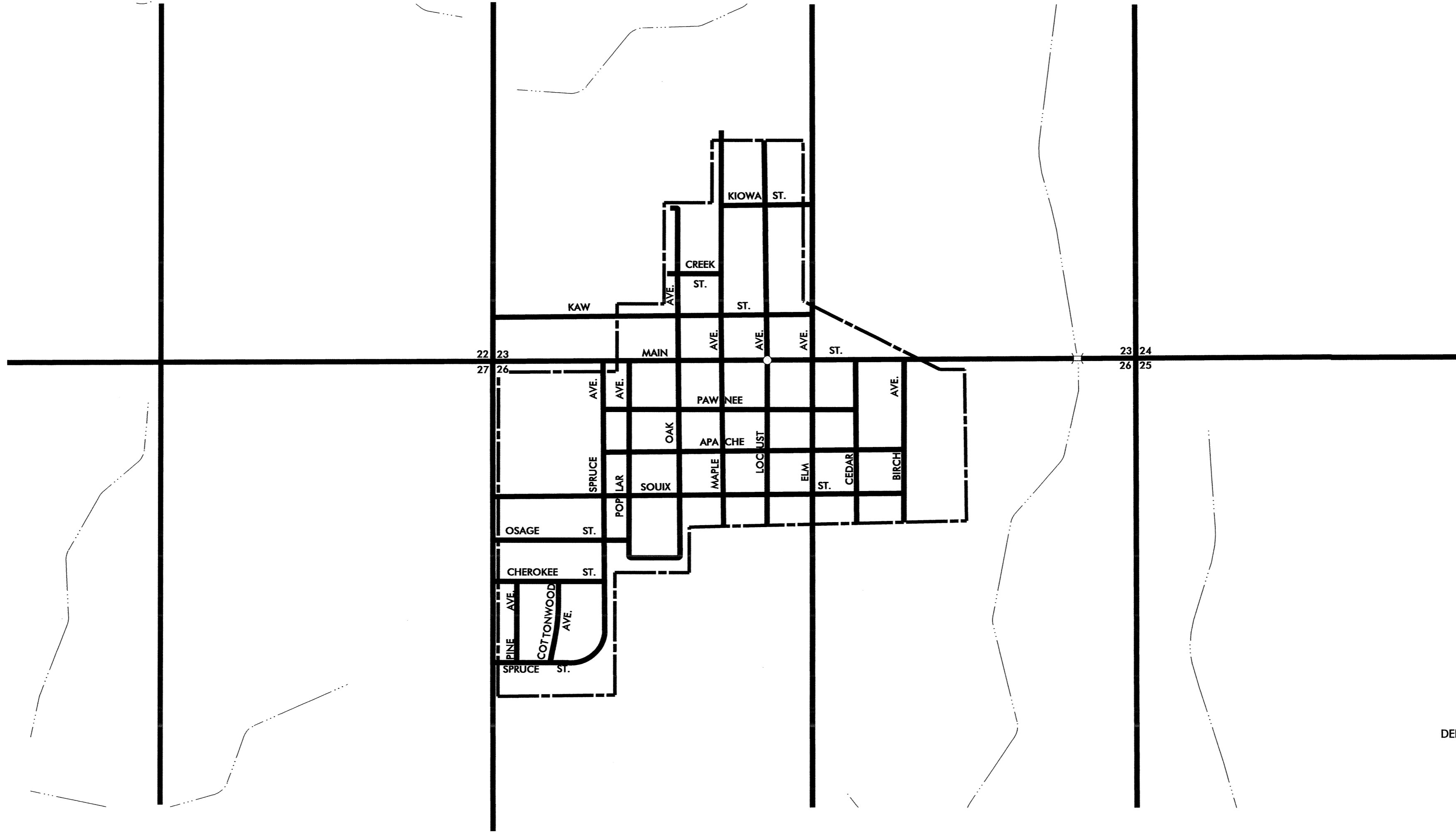


R 7 W

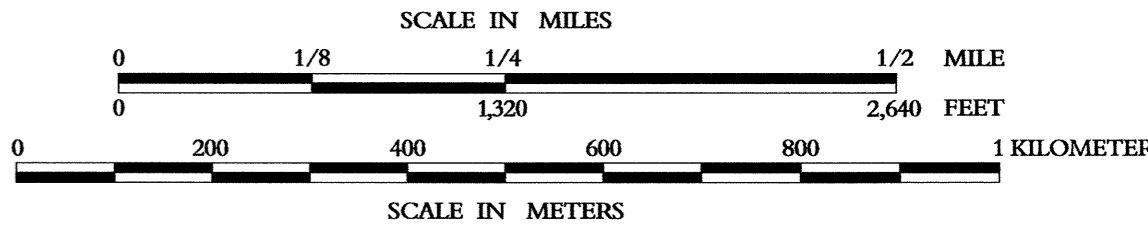
T 28 N



STATE OF OKLAHOMA
DEPARTMENT OF TRANSPORTATION

CITY OF
WAKITA
GRANT COUNTY

2000
POPULATION
420



LEGEND

- CORPORATE LIMITS
- STATE NUMBERED ROUTES
- U.S. NUMBERED ROUTES
- INTERSTATE ROUTES

Copies of this map are available for public use at nominal cost.
Address:
OKLAHOMA DEPARTMENT OF TRANSPORTATION
REPRODUCTION BRANCH (Phone - 521-2586)
200 N.E. 21st STREET
OKLAHOMA CITY, OKLA. 73105

ALL RIGHTS RESERVED COMPUTER GENERATED AUGUST, 2001

WAKITA, GRANT CO.