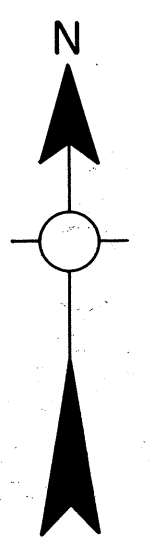
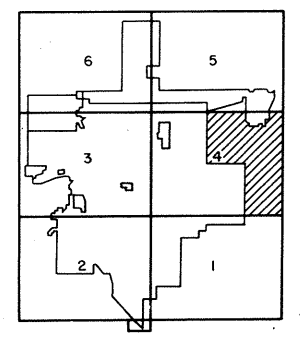
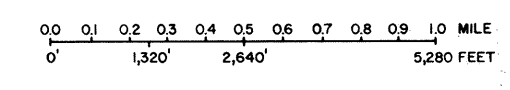


- S-24  
(1) XLYER ST.  
(2) WOODROW ST.  
(3) 73rd PL.  
(4) 73rd CT.
- S-24  
(1) 80th AVE.  
(2) NEWTON CT.
- S-25  
(1) INDEPENDENCE ST.  
(2) 96th PL.  
(3) 96th AVE.  
(4) 96th PL.  
(5) HASKELL PL.  
(6) EASTON ST.
- T-25  
(1) 163rd AVE.  
(2) 164th AVE.  
(3) 164th CT.  
(4) 164th PL.
- T-25  
(1) 188th AVE.  
(2) 3rd ST.  
(3) 3rd PL.

- U-26  
(1) 10th AVE.  
(2) 14th PL.  
(3) 11th AVE.  
(4) 10th AVE.  
(5) 10th AVE.  
(6) 10th AVE.  
(7) 10th AVE.  
(8) 10th PL.  
(9) 10th AVE.  
(10) 20th ST.
- V-25  
(1) 10th AVE.  
(2) 9th ST.  
(3) 9th
- V-26  
(1) 10th AVE.  
(2) 102nd AVE.  
(3) 103rd AVE.
- V-27  
(1) 25th ST.  
(2) 25th PL.  
(3) 122nd AVE.  
(4) 123rd AVE.  
(5) 124th AVE.
- V-28  
(1) 25th ST.  
(2) 25th PL.  
(3) 135th AVE.  
(4) 136th PL.
- W-25  
(1) 30th ST.  
(2) 30th AVE.  
(3) 30th CT.  
(4) 30th ST.  
(5) 30th AVE.  
(6) 30th AVE.  
(7) 30th AVE.  
(8) 30th AVE.  
(9) 30th PL.  
(10) 40th ST.
- W-27  
(1) 14th AVE.  
(2) 15th AVE.  
(3) 32nd ST.  
(4) 16th AVE.  
(5) 17th AVE.  
(6) 18th AVE.  
(7) 19th AVE.  
(8) 20th AVE.  
(9) 20th PL.  
(10) 22nd AVE.  
(11) 22nd AVE.  
(12) 27th AVE.
- W-28  
(1) 135th AVE.  
(2) 133rd AVE.  
(3) 131st AVE.  
(4) 129th AVE.  
(5) 127th AVE.  
(6) 125th AVE.  
(7) 123rd AVE.  
(8) 121st AVE.  
(9) 119th AVE.  
(10) 117th AVE.  
(11) 115th AVE.



Copies of this map are available for public use at nominal cost.  
 Address:  
 OKLAHOMA DEPARTMENT OF TRANSPORTATION  
 REPRODUCTION BRANCH (Phone - 521-2586)  
 200 N. E. 21st STREET  
 OKLAHOMA CITY, OKLA. 73105