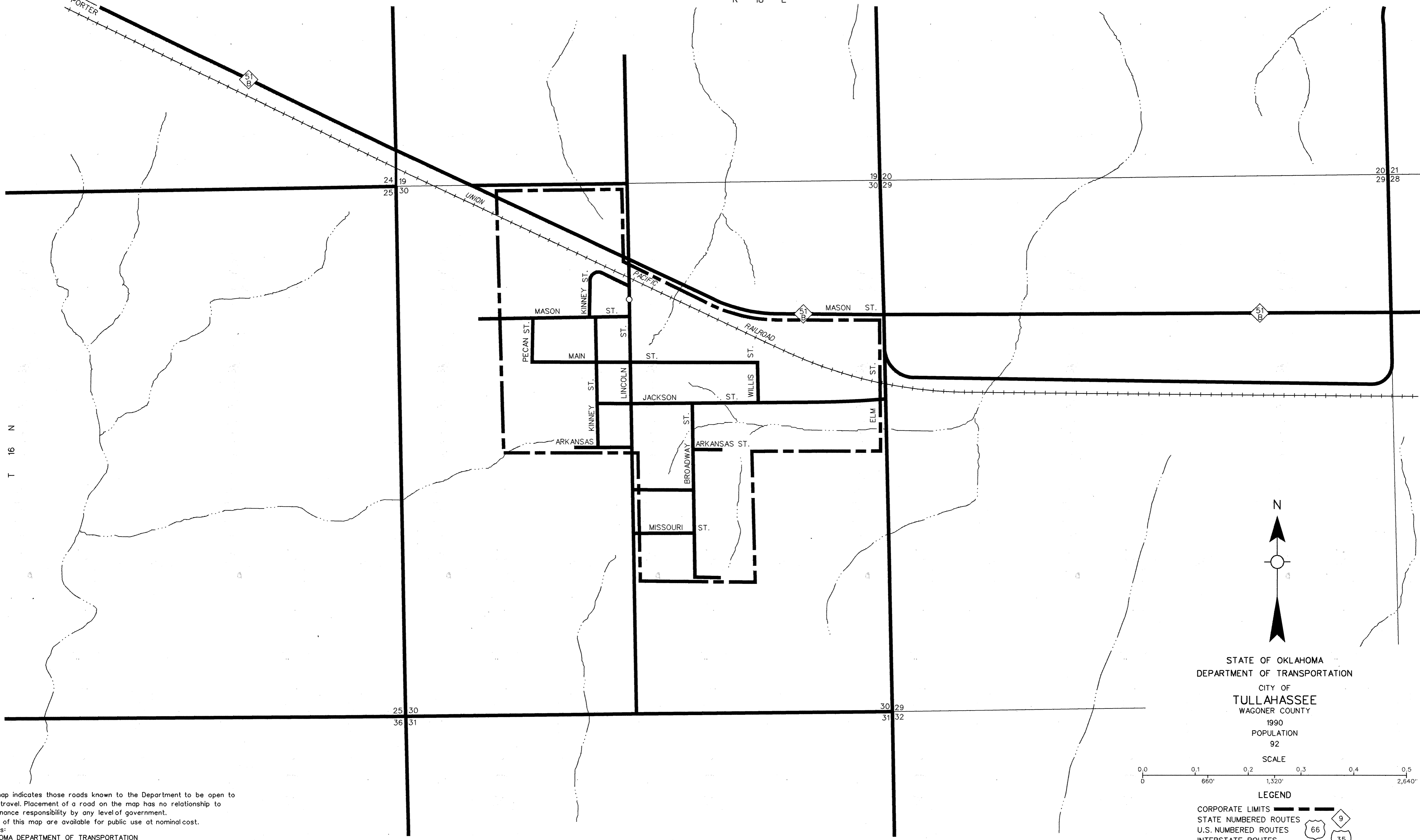


R 18 E

T 16 N

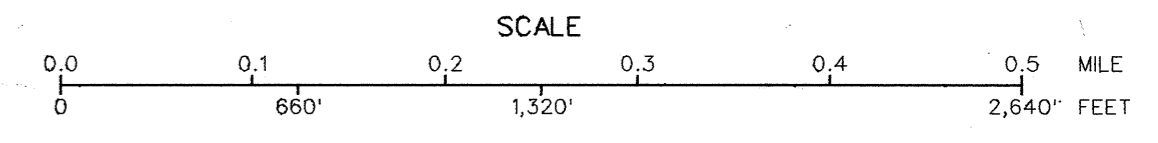
TO PORTER

TO MUSKOGEE

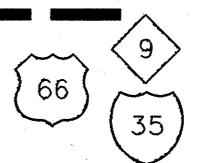


This map indicates those roads known to the Department to be open to public travel. Placement of a road on the map has no relationship to maintenance responsibility by any level of government. Copies of this map are available for public use at nominal cost. Address: OKLAHOMA DEPARTMENT OF TRANSPORTATION REPRODUCTION BRANCH (Phone - 521-2586) 200 N.E. 21st STREET OKLAHOMA CITY, OKLA. 73105

STATE OF OKLAHOMA
DEPARTMENT OF TRANSPORTATION
CITY OF
TULLHASSEE
WAGONER COUNTY
1990
POPULATION
92



SCALE
LEGEND
CORPORATE LIMITS
STATE NUMBERED ROUTES
U.S. NUMBERED ROUTES
INTERSTATE ROUTES



ALL RIGHTS RESERVED

FEBRUARY, 1992

TULLHASSEE, WAGONER CO.