

R 12 W

20 21
29 28

21 22
28 27

TO
LAWTON
281
277

T 4 S

TO
GRANDFIELD

70 277 281

70

TO
WAURIKA





29 28
32 33

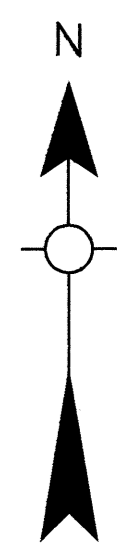
28 27
33 34

This map indicates those roads known to the Department to be open to public travel. Placement of a road on the map has no relationship to maintenance responsibility by any level of government. Copies of this map are available for public use at nominal cost.
Address:
OKLAHOMA DEPARTMENT OF TRANSPORTATION
REPRODUCTION BRANCH Phone (405) 521-2586
200 N.E. 21st STREET
OKLAHOMA CITY, OKLAHOMA 73105-3204

STATE OF OKLAHOMA
DEPARTMENT OF TRANSPORTATION
CITY OF
RANDLETT
COTTON COUNTY
1990
POPULATION
458

SCALE
0 0.1 0.2 0.3 0.4 0.5 MILE
0 660' 1,320' 2,640' FEET

LEGEND
CORPORATE LIMITS 
STATE NUMBERED ROUTES 
U.S. NUMBERED ROUTES 
INTERSTATE ROUTES 



ALL RIGHTS RESERVED

MARCH, 1993

RANDLETT, COTTON CO.