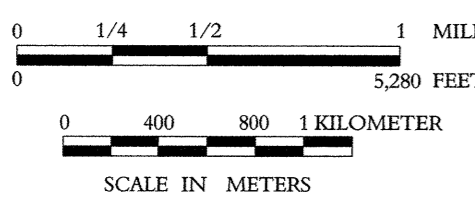
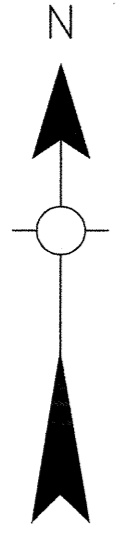
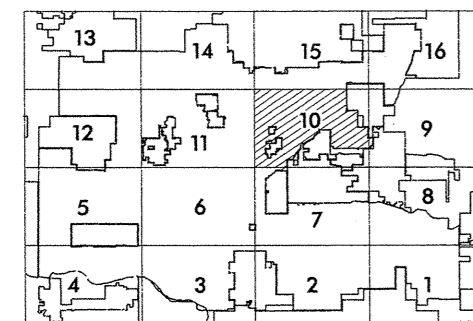


1-32  
 (1) COLORADO AVE.  
 (2) FLORIDA AVE.  
 (3) HAWAII AVE.



M-27  
 (1) MICHIGAN ST.  
 (2) CANNON ST.  
 (3) 35th TERR.  
 (4) BRISCOE ROSS ST.  
 (5) BATT ST.  
 (6) 34th TERR.  
 (7) FITCHETT ST.

N-22  
 (1) TOWERS CT.  
 (2) GRAND DR.  
 (3) STEWART CT.  
 (4) DAVID TERR.  
 (5) BRYSON CT.  
 (6) ALBANY AVE.  
 (7) CAROL AVE.  
 (8) ELTON AVE.  
 (9) HIRSHAW AVE.  
 (10) WASHINGTON BLVD.  
 (11) MEADOWVALE DR.  
 (12) MEADOWGREEN DR.  
 (13) MEADOWBRIDGE DR.

N-26  
 (1) JORDAN JORDAN DR.  
 (2) MARK TRAIL  
 (3) LOFTEN DR.  
 (4) MARTHA AVE.  
 (5) ALAN AVE.  
 (6) DONALD DR.  
 (7) MCGREGOR DR.  
 (8) THREMER SQUARE  
 (9) PATRICK DR.  
 (10) TUMULTY CIR.  
 (11) WHITEHURST LN.  
 (12) OVERHOLSER DR.  
 (13) HICKMAN LN.

Copies of this map are available for public use at nominal cost.  
 Address:  
 OKLAHOMA DEPARTMENT OF TRANSPORTATION  
 REPRODUCTION BRANCH (Phone - 521-2586)  
 200 N.E. 21st STREET  
 OKLAHOMA CITY, OKLA. 73105