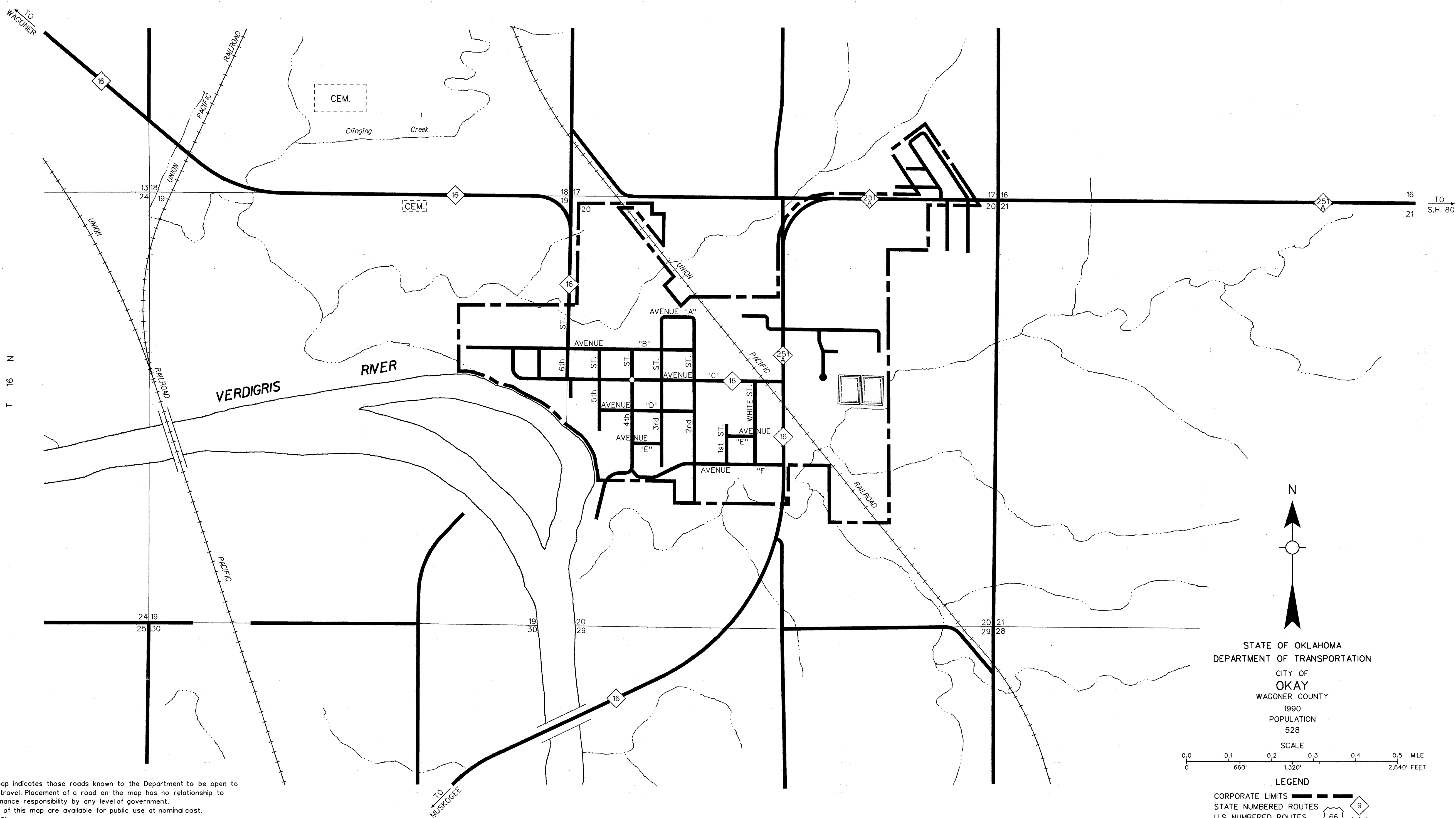
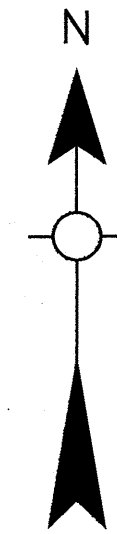


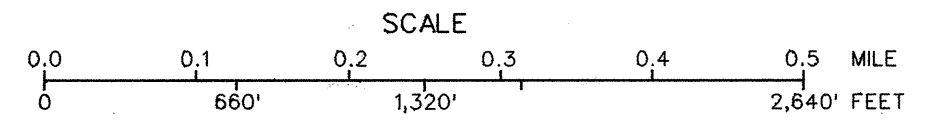
R 19 E



T 16 N



STATE OF OKLAHOMA
 DEPARTMENT OF TRANSPORTATION
 CITY OF
OKAY
 WAGONER COUNTY
 1990
 POPULATION
 528



LEGEND

- CORPORATE LIMITS
- STATE NUMBERED ROUTES
- U.S. NUMBERED ROUTES
- INTERSTATE ROUTES

This map indicates those roads known to the Department to be open to public travel. Placement of a road on the map has no relationship to maintenance responsibility by any level of government. Copies of this map are available for public use at nominal cost. Address:
 OKLAHOMA DEPARTMENT OF TRANSPORTATION
 REPRODUCTION BRANCH (Phone - 521-2586)
 200 N.E. 21st STREET
 OKLAHOMA CITY, OKLA. 73105

ALL RIGHTS RESERVED

FEBRUARY, 1992

OKAY, WAGONER CO.