

24

25

26

27

28

29

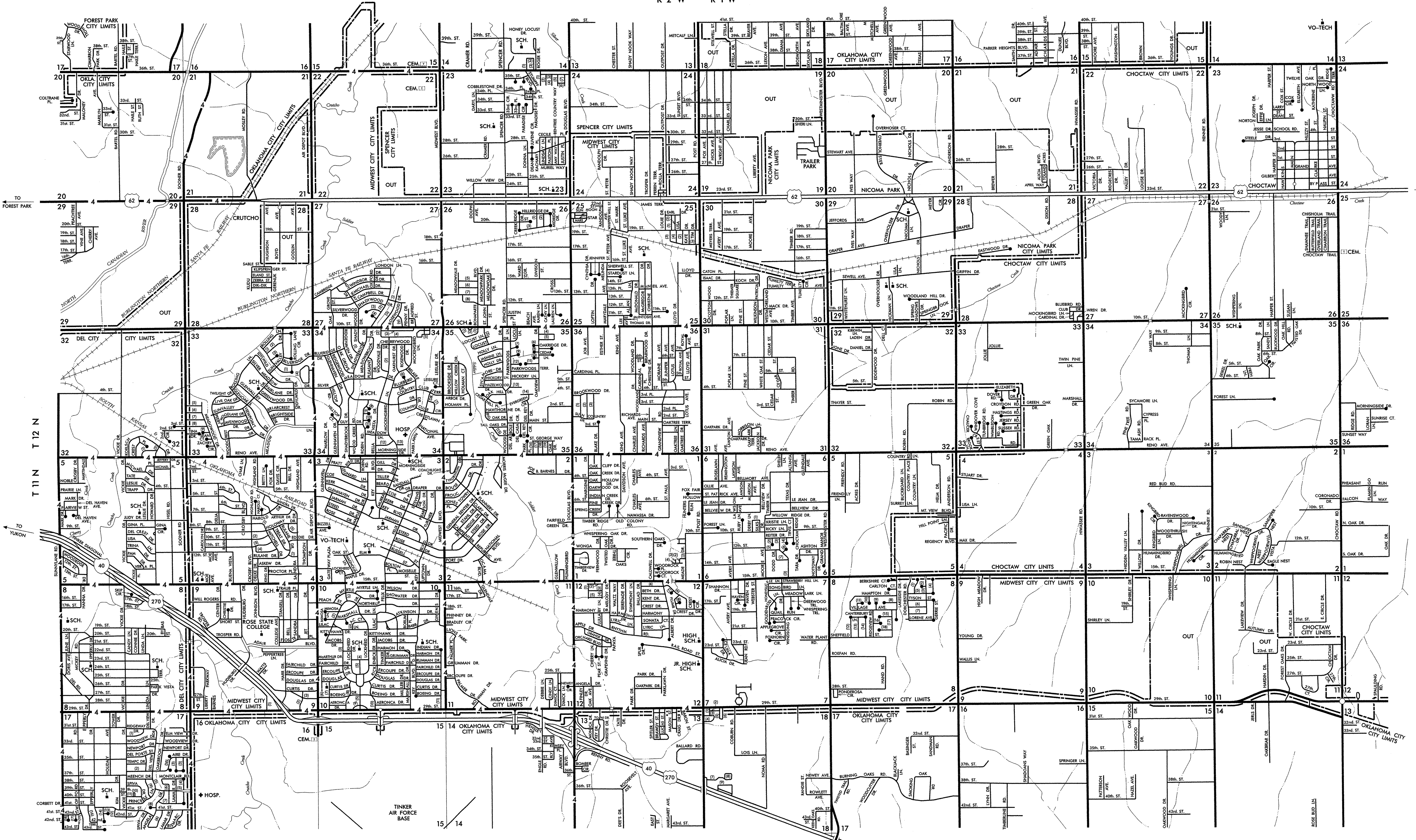
30

31

32

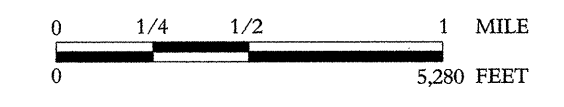
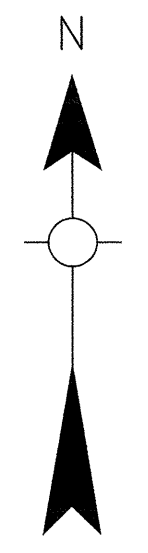
33

R 2 W R 1 W



- M-27
 - (1) METERS ST.
 - (2) CALDWELL ST.
 - (3) 39th. TERR.
 - (4) ROSCOE WOOD ST.
 - (5) BATT ST.
 - (6) 24th. TERR.
 - (7) RYKOWSKI ST.
- N-26
 - (1) CAMPBELL DR.
 - (2) SHADYBROOK DR.
 - (3) SHADYBROOK PL.
 - (4) SHADYBROOK CT.
 - (5) BELLA VISTA DR.
 - (6) ROSEWOOD CT.
- N-27
 - (1) BATHURST DR.
 - (2) EASTBROOK PL.
 - (3) PARKER DR.
 - (4) MEADOWVALE DR.
 - (5) MEADOWGREEN DR.
 - (6) MEADOWBROOK DR.
 - (7) ROLLING HEADS DR.
 - (8) WILLOW BROOK DR.
- N-28
 - (1) JORDAN DR.
 - (2) MICHAEL DR.
 - (3) MARK TRAIL
 - (4) DAVID TERR.
- O-25
 - (1) GLENHANNOR DR.
 - (2) GARDEN VIEW
 - (3) GLENHANNOR CR.
 - (4) CRESCENT CR.
 - (5) DANFORTH DR.
 - (6) ALVINDA AVE.
 - (7) MATTHEWS DR.
 - (8) VERNA MAHRE DR.
 - (9) ST. JAMES CR.
- O-26
 - (1) PLEASANT DR.
 - (2) BELLA VISTA DR.
 - (3) BLOSSOM DR.
 - (4) ORCHARD DR.
 - (5) HERITAGE PL.
 - (6) BLUEBIRD CT.
 - (7) EDGEMOOR DR.
 - (8) BUCKINGHAM PALACE
 - (9) DOVE HOLLOW
 - (10) REDBIRD CR.
 - (11) FRANCES GEORGE
 - (12) CHEVY CHASE
 - (13) BURLINGAME DR.
- O-27
 - (1) CHAI TREE COVE
 - (2) CYPRESS COVE
 - (3) DOWDWOOD DR.
 - (4) MISTY HOLLOW DR.
 - (5) WHINDY HOLLOW DR.
 - (6) OAKRIDGE
 - (7) JARPER CR.
 - (8) CEDAR LN.
 - (9) PARKWOOD CT.
 - (10) CEDAR CT.
 - (11) CEDAR RIDGE DR.
 - (12) PARKWOOD CT.
 - (13) HAZELWOOD DR.
 - (14) HAZELWOOD TERR.
 - (15) PARKWAY DR.
 - (16) WOODMAN DR.
 - (17) HUDSON PL.
 - (18) KATHRYN DR.
 - (19) KENDRA DR.
- O-28
 - (1) CEDAR BEND DR.
 - (2) BENT TREE DR.
 - (3) BAILEY SPRUCE DR.
 - (4) HORN PL.
 - (5) PARKWAY CR.
 - (6) KING MANOR
 - (7) BOYER DR.
 - (8) BROWN DR.
 - (9) STEVER DR.
 - (10) ANTHONY CR.
- P-25
 - (1) MITCHELL DR.
 - (2) BOYER DR.
 - (3) BROWN DR.
 - (4) STEVER DR.
 - (5) ANTHONY CR.
- P-29
 - (1) FULFURY DR.
 - (2) PATRICK CT.
 - (3) LYNN FRY BLVD.
 - (4) VICTOR CT.
 - (5) HERBERT DR.
 - (6) NEANE CT.
 - (7) LOU ANNA PL.
- Q-25
 - (1) AUSTIN HARRIS DR.
 - (2) WHEELER PL.
 - (3) BISHOP DR.
 - (4) PARKER DR.
 - (5) MEADOWVALE DR.
 - (6) MEADOWGREEN DR.
 - (7) ROLLING HEADS DR.
 - (8) MEADOWBROOK DR.
 - (9) WILLOW BROOK DR.
- Q-26
 - (1) LOOCHWOOD DR.
 - (2) BUCKINGHAM PALACE
 - (3) YORKSHIRE DR.
 - (4) CAROLY DR.
 - (5) SUNVIEW DR.
 - (6) SUNVIEW DR.
 - (7) SUNVIEW DR.
 - (8) SUNVIEW DR.
 - (9) SUNVIEW DR.
 - (10) SUNVIEW DR.
 - (11) SUNVIEW DR.
 - (12) SUNVIEW DR.
 - (13) SUNVIEW DR.
 - (14) SUNVIEW DR.
 - (15) SUNVIEW DR.
 - (16) SUNVIEW DR.
 - (17) SUNVIEW DR.
 - (18) SUNVIEW DR.
 - (19) SUNVIEW DR.
 - (20) SUNVIEW DR.
- Q-27
 - (1) CEDAR BEND DR.
 - (2) BENT TREE DR.
 - (3) BAILEY SPRUCE DR.
 - (4) HORN PL.
 - (5) PARKWAY CR.
 - (6) KING MANOR
 - (7) BOYER DR.
 - (8) BROWN DR.
 - (9) STEVER DR.
 - (10) ANTHONY CR.
- Q-28
 - (1) PARK MANOR
 - (2) BENT TREE DR.
 - (3) HORN PL.
 - (4) PARKWAY CR.
 - (5) KING MANOR
 - (6) BOYER DR.
 - (7) BOYER DR.
 - (8) BOYER DR.
 - (9) BOYER DR.
 - (10) BOYER DR.
 - (11) BOYER DR.
 - (12) BOYER DR.
 - (13) BOYER DR.
 - (14) BOYER DR.
 - (15) BOYER DR.
 - (16) BOYER DR.
 - (17) BOYER DR.
 - (18) BOYER DR.
 - (19) BOYER DR.
 - (20) BOYER DR.
- Q-29
 - (1) PARK MANOR
 - (2) BENT TREE DR.
 - (3) HORN PL.
 - (4) PARKWAY CR.
 - (5) KING MANOR
 - (6) BOYER DR.
 - (7) BOYER DR.
 - (8) BOYER DR.
 - (9) BOYER DR.
 - (10) BOYER DR.
 - (11) BOYER DR.
 - (12) BOYER DR.
 - (13) BOYER DR.
 - (14) BOYER DR.
 - (15) BOYER DR.
 - (16) BOYER DR.
 - (17) BOYER DR.
 - (18) BOYER DR.
 - (19) BOYER DR.
 - (20) BOYER DR.
- Q-30
 - (1) CEDAR BEND DR.
 - (2) BENT TREE DR.
 - (3) BAILEY SPRUCE DR.
 - (4) HORN PL.
 - (5) PARKWAY CR.
 - (6) KING MANOR
 - (7) BOYER DR.
 - (8) BROWN DR.
 - (9) STEVER DR.
 - (10) ANTHONY CR.
- R-24
 - (1) BURNING OAK DR.
 - (2) DEL ABE DR.
 - (3) DEL ABE DR.
 - (4) DEL ABE DR.
 - (5) DEL ABE DR.
 - (6) DEL ABE DR.
 - (7) DEL ABE DR.
 - (8) DEL ABE DR.
 - (9) DEL ABE DR.
 - (10) DEL ABE DR.
 - (11) DEL ABE DR.
 - (12) DEL ABE DR.
 - (13) DEL ABE DR.
 - (14) DEL ABE DR.
 - (15) DEL ABE DR.
 - (16) DEL ABE DR.
 - (17) DEL ABE DR.
 - (18) DEL ABE DR.
 - (19) DEL ABE DR.
 - (20) DEL ABE DR.
- R-29
 - (1) PARK MANOR
 - (2) BENT TREE DR.
 - (3) HORN PL.
 - (4) PARKWAY CR.
 - (5) KING MANOR
 - (6) BOYER DR.
 - (7) BOYER DR.
 - (8) BOYER DR.
 - (9) BOYER DR.
 - (10) BOYER DR.
 - (11) BOYER DR.
 - (12) BOYER DR.
 - (13) BOYER DR.
 - (14) BOYER DR.
 - (15) BOYER DR.
 - (16) BOYER DR.
 - (17) BOYER DR.
 - (18) BOYER DR.
 - (19) BOYER DR.
 - (20) BOYER DR.

STATE OF OKLAHOMA
 DEPARTMENT OF TRANSPORTATION
 CITY OF
MIDWEST CITY
 OKLAHOMA COUNTY
 1990
 POPULATION
 52,267



LEGEND
 CORPORATE LIMITS
 STATE NUMBERED ROUTES
 U.S. NUMBERED ROUTES
 INTERSTATE ROUTES

Copies of this map are available for public use at nominal cost.
 Address:
 OKLAHOMA DEPARTMENT OF TRANSPORTATION
 REPRODUCTION BRANCH (Phone - 521-2386)
 200 N.E. 21st STREET
 OKLAHOMA CITY, OKLA. 73105

24

25

26

27

28

29

30

31

32

33