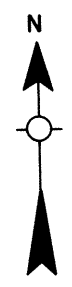
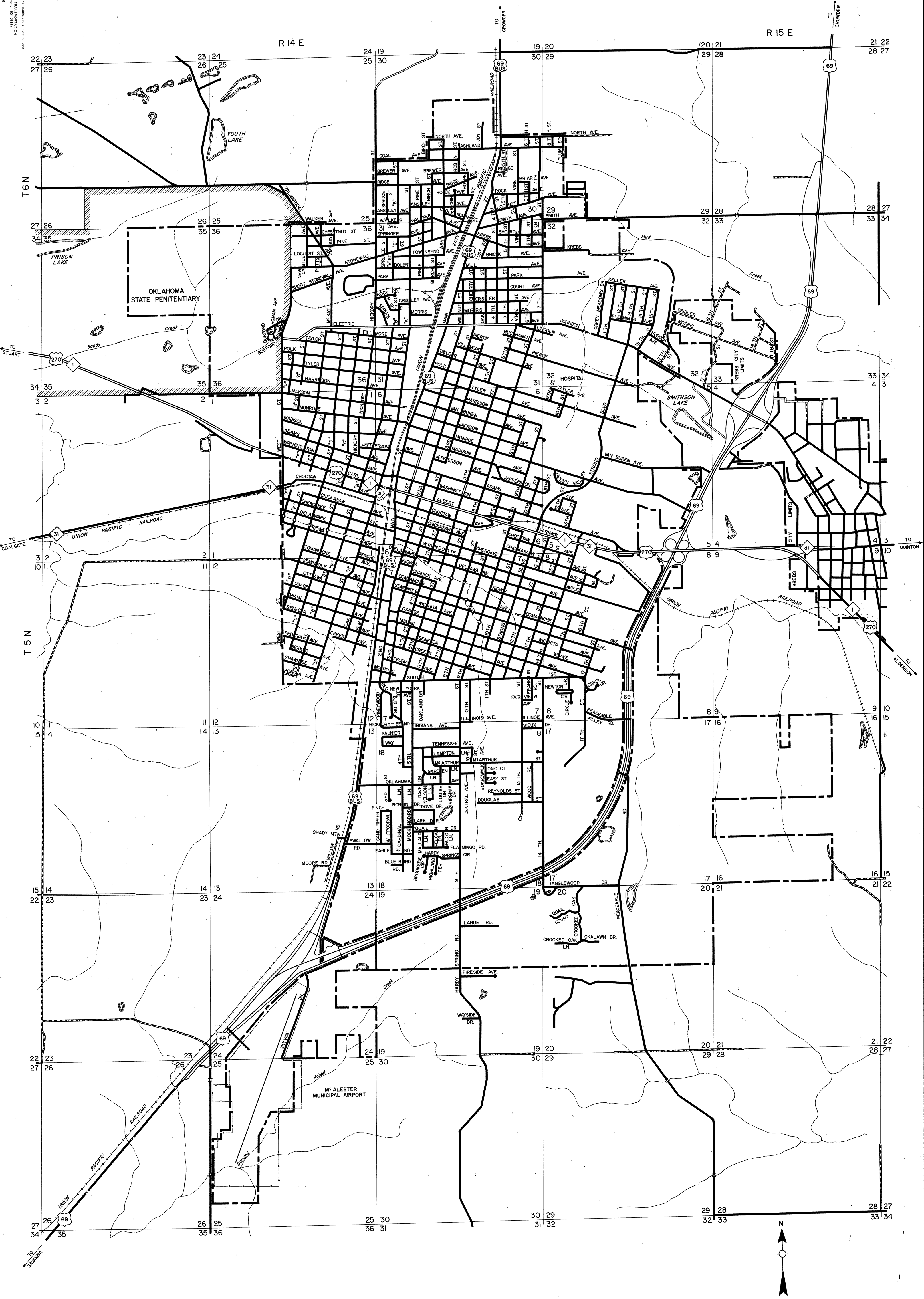
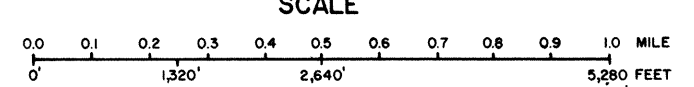


Copyright © 1987 by the State of Oklahoma, Department of Transportation. All rights reserved. This map is a reproduction of the original map prepared by the State of Oklahoma, Department of Transportation, in 1987. The original map is on file in the Department of Transportation, Oklahoma City, Oklahoma.



STATE OF OKLAHOMA  
DEPARTMENT OF TRANSPORTATION  
CITY OF  
**McALESTER**  
PITTSBURG COUNTY  
1990  
POPULATION  
16,370  
SCALE



LEGEND	
MILEAGE	
PAVED	137.3 CORPORATE LIMITS
GRAVEL	1.9 STATE NUMBERED ROUTES
GRADED & DRAINED	0.3 U.S. NUMBERED ROUTES
UNIMPROVED	0.0 INTERSTATE ROUTES
TOTAL STREETS & HIGHWAYS	139.5 STREETS 132.8 HIGHWAYS 6.7

