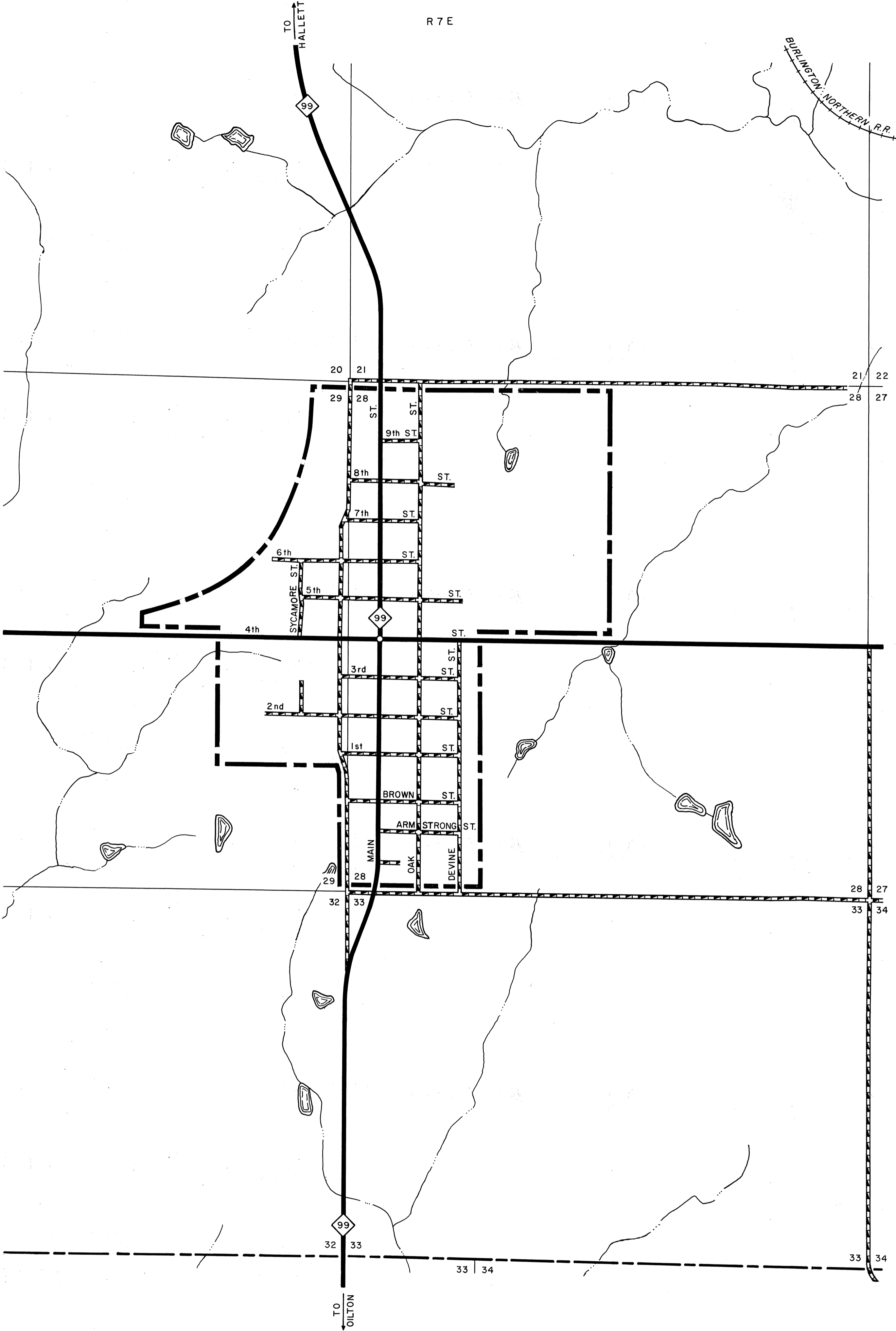


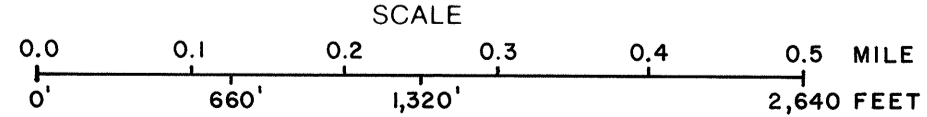
Copies of this map are available for public use at nominal cost.
 Address:
 OKLAHOMA DEPARTMENT OF TRANSPORTATION
 REPRODUCTION BRANCH (Phone - 521-2586)
 200 N. E. 21st STREET
 OKLAHOMA CITY, OKLA. 73105



ALL RIGHTS RESERVED


STATE OF OKLAHOMA
 DEPARTMENT OF TRANSPORTATION

CITY OF
JENNINGS
 PAWNEE COUNTY
 1990
 POPULATION
 381



LEGEND

MILEAGE	
PAVED	1.6 CORPORATE LIMITS
GRAVEL	5.2 STATE NUMBERED ROUTES
GRADED & DRAINED	0.0 U.S. NUMBERED ROUTES
UNIMPROVED	0.0 INTERSTATE ROUTES
TOTAL STREETS & HIGHWAYS	6.8 STREETS 5.8 HIGHWAYS 1.0



JENNINGS, PAWNEE CO.

APRIL, 1990