

TO
HOLLIS
62

R 25 W R 24 W

CEMETERY

EL PASO ST.
OLNEY AVE. AVE. AVE. AVE. AVE. AVE. ALAMO AVE.
GROVE ST.
MONROE ST.
STATE ST. KENNEDY ST. GIBSON ST. COLLEGE ST.
MILLER AVE. TINNIE AVE. KENNEDY AVE. GIBSON AVE. COLLEGE AVE.

62

62

TO
HOLLIS

T 2 N

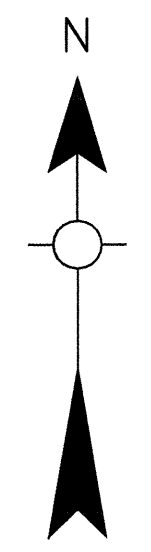
2 1
11 12

6 5
7 8

SECTION LINE 12

5

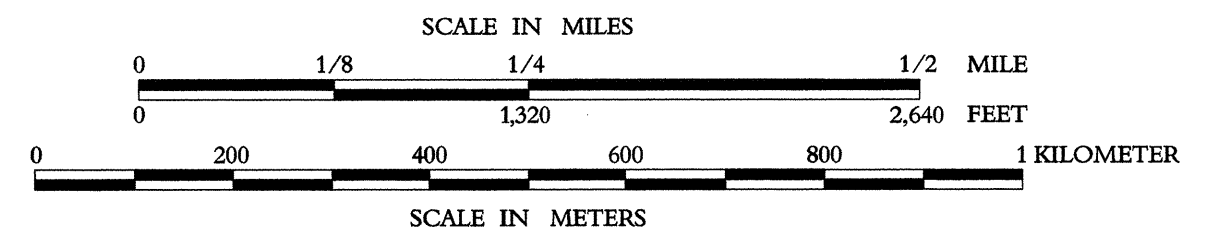
TO
EL DORADO



STATE OF OKLAHOMA
DEPARTMENT OF TRANSPORTATION

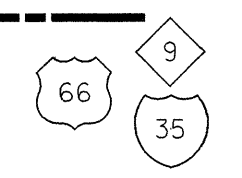
CITY OF
GOULD
HARMON COUNTY

2000
POPULATION
206



LEGEND

- CORPORATE LIMITS
- STATE NUMBERED ROUTES
- U.S. NUMBERED ROUTES
- INTERSTATE ROUTES



Copies of this map are available for public use at nominal cost.
Address:
OKLAHOMA DEPARTMENT OF TRANSPORTATION
REPRODUCTION BRANCH (Phone - 521-2586)
200 N.E. 21st STREET
OKLAHOMA CITY, OKLA. 73105

ALL RIGHTS RESERVED COMPUTER GENERATED MAY, 2000

GOULD, HARMON CO.