
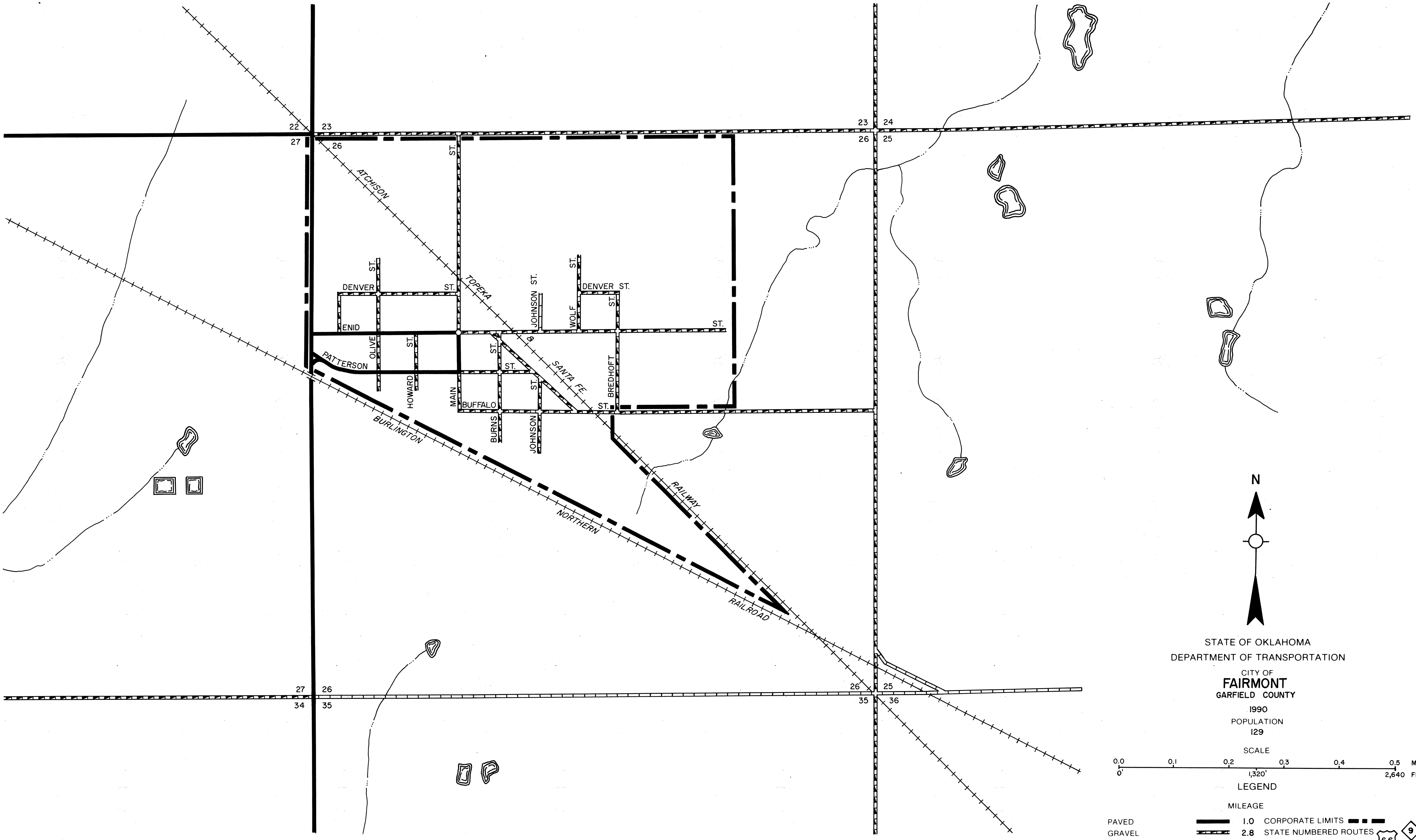


R 5 W

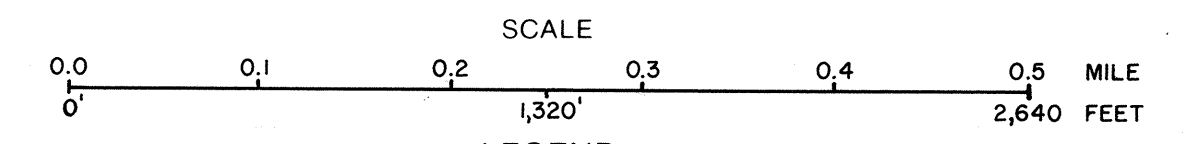
T 22 N



STATE OF OKLAHOMA
DEPARTMENT OF TRANSPORTATION


CITY OF
FAIRMONT
GARFIELD COUNTY

1990
POPULATION
129



LEGEND

| MILEAGE | |
|--------------------------|-----|
| PAVED | 1.0 |
| GRAVEL | 2.8 |
| GRADED & DRAINED | 0.1 |
| UNIMPROVED | 0.0 |
| TOTAL STREETS & HIGHWAYS | 3.9 |
| ALL RIGHTS RESERVED | |
| CORPORATE LIMITS | 1.0 |
| STATE NUMBERED ROUTES | 2.8 |
| U.S. NUMBERED ROUTES | 0.1 |
| INTERSTATE ROUTES | 0.0 |
| STREETS | 3.9 |
| HIGHWAYS | 0.0 |



Copies of this map are available for public use at nominal cost.
Address:
OKLAHOMA DEPARTMENT OF TRANSPORTATION
REPRODUCTION BRANCH (Phone - 521-2586)
200 N. E. 21st STREET
OKLAHOMA CITY, OKLA 73105

MAY 1989

FAIRMONT, GARFIELD CO.