

18 19 20 21 22

R 3 W

A-3

A-3

A-2

A-2

A-1

A-1

A

A

B

B

C

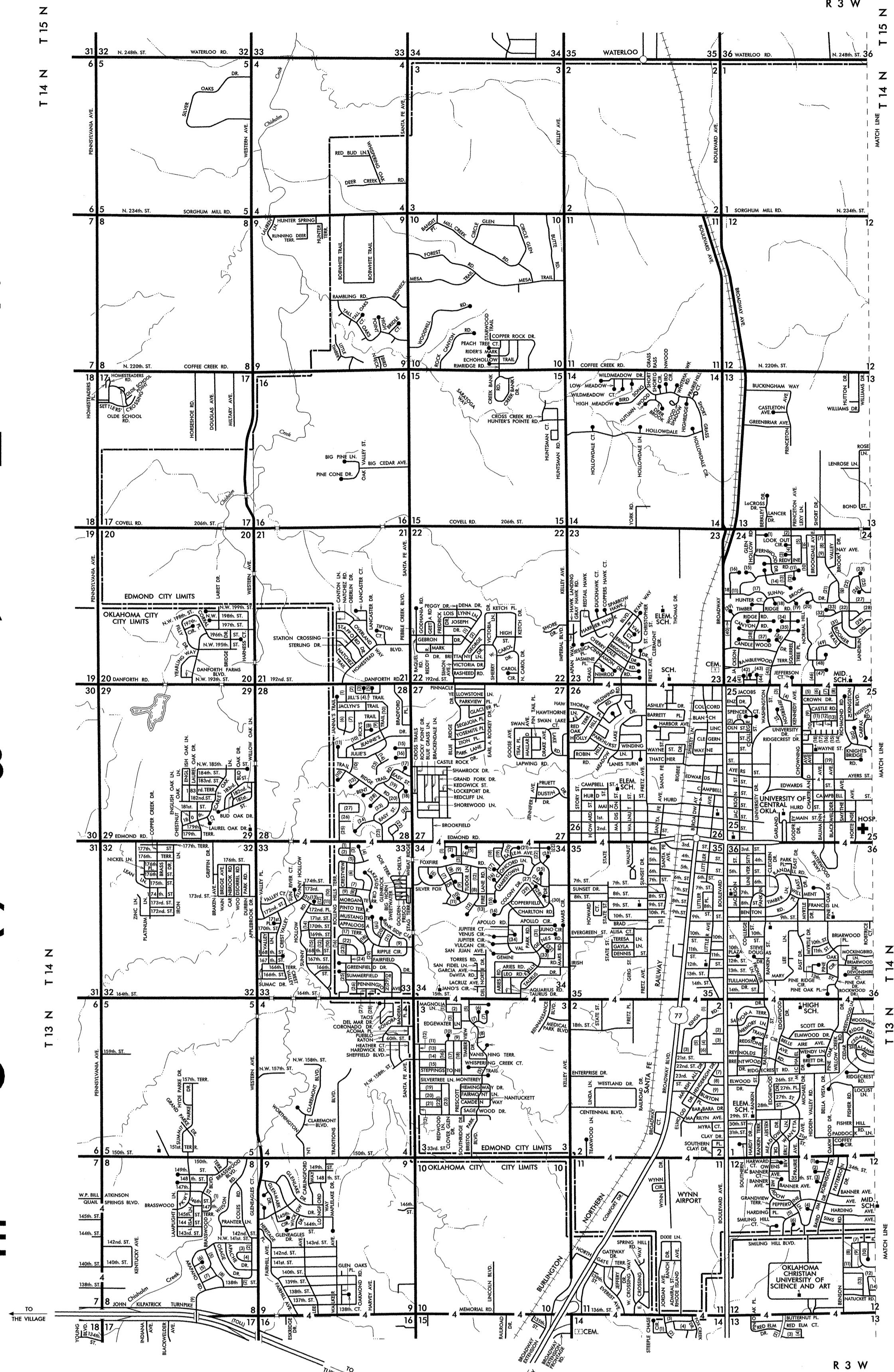
C

D

D

E

E



18 19 20 21 22

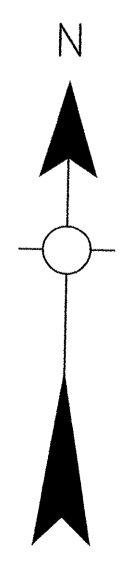
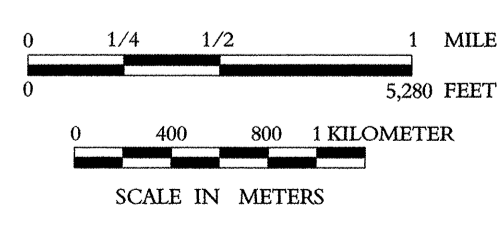
R 3 W

- A-20 (1) RICHARD DR.
- A-22 (1) ST. HOLLOW CR.
- (2) THORN BRAR DR.
- (3) HIDDEN HOLLOW CR.
- (4) HIDDEN HOLLOW DR.
- (5) REDVINE RD.
- (6) BROOKDALE LN.
- (7) HORTHURST AVE.
- (8) BROOKHAVEN DR.
- (9) BROOKDALE LN.
- (10) BROOKDALE AVE.
- (11) TIMBERDALE DR.
- (12) IVY GLEN CT.
- (13) WILLOWWOOD TER.
- (14) HEATHERSTONE RD.
- (15) GRAYSTONE CT.
- (16) CORNERSTONE CT.
- (17) TIMBERDALE TER.
- (18) SUNNY BROOK CR.
- (19) SUNNY BROOK FL.
- (20) SUNNY BROOK DR.
- (21) BROOKVIEW LN.
- (22) BROOKWOOD FL.
- (23) BROOKWOOD CT.
- (24) BROOKWOOD DR.
- (25) BROOKWOOD CR.
- (26) BROOKWOOD LN.
- (27) BROOKHAVEN CT.
- (28) BROOKHAVEN LN.
- (29) BROOKHAVEN WAY.
- (30) OLDFATHERS FL.
- (31) TROUBLEY TRAIL.
- (32) SAGE BRIDGE CR.
- (33) HELLS HAVEN.
- (34) QUAIL RIDGE RD.
- (35) ROCK HOLLOW RD.
- (36) HOLLY DR.
- (37) PATRIDGE LN.
- (38) TONY RIDGE RD.
- (39) TAMBER RIDGE CT.
- (40) TAMBER RIDGE DR.
- (41) CAET CT.
- (42) ANDONDA DR.
- (43) CENTRAL CT.
- (44) CREEK CT.
- (45) WASHINGTON ST.
- (46) OLDE DEPOT DR.
- (47) PROSPECT CR.
- (48) PROSPECT CT.
- (49) OLDE WATERFRONT.
- (50) OLDE WATERFRONT.
- B-19 (1) ALBANDER'S TRAIL.
- (2) BRANDY'S TER.
- (3) PEBBLE CR.
- (4) PEBBLE TRAIL.
- (5) PEBBLE CT.
- (6) MILLIE'S TRAIL.
- (7) RICK'S CT.
- (8) JULIE'S TRAIL.
- (9) JULIE'S TRAIL CR.
- (10) LOST ROCK TRAIL.
- (11) ANTELOPE TRAIL.
- (12) CHAMBERLAIN TRAIL.
- (13) SANTA FE CR.
- (14) SANTA FE TER.
- (15) BENT TRAIL CR.
- (16) EASY ST. CT.
- (17) CHISHOLM TRAIL BLVD.
- (18) COUNTRY CT.
- (19) WOODBRIDGE CR.
- (20) TRAIL RIDGE RD.
- (21) TRAIL RIDGE RD.
- (22) TRAIL RIDGE RD.
- (23) LINDENWAY WAY.
- (24) HAWKINGTON CR.
- (25) HAWKINGTON CR.

- B-22 (1) WYNNEHILL CR.
- (2) HADWIGER LN.
- (3) ROOSEVELT AVE.
- (4) CHURCHILL DR.
- (5) ROYAL WAY.
- (6) BEND BEND.
- (7) RIDGEWAY.
- (8) BLACKWELDER LN.
- (9) CHARTWELL AVE.
- (10) CHARTWELL CT.
- (11) NORMA LN.
- (12) WELLS WAY.
- (13) GREEN CT.
- (14) EASTPOINT TER.
- (15) WILLOWICK DR.
- (16) VALLEY VIEW.
- (17) GREENFIELD WAY.
- (18) CORNER BROOK.
- (19) TRACTOR TRAIL.
- (20) NEW BOND CR.
- C-19 (1) QUAIL HOLLOW.
- (2) PHASANT RUN.
- (3) COUNTRY SIDE DR.
- (4) LITTLE CHRISTMAS CR.
- (5) ROLLING HILLS TER.
- (6) COUNTRY SIDE TRAIL.
- (7) SUMMERSET TER.
- (8) SANDSTONE DR.
- (9) COUNTRYWOOD LN.
- (10) VALLEY CREST RD.
- (11) TRACT TER.
- (12) CEDARWOOD DR.
- (13) CRAB APPLE FL.
- (14) DOSE HOLLOW RD.
- (15) APPLEWOOD DR.
- (16) MORNING FL.
- (17) ALEXIS TER.
- (18) BOON ROCK DR.
- (19) HUNTERS GLEN CR.
- (20) GLEN TER.
- (21) BRIARBRND TRAIL.
- (22) PARKSIDE DR.
- (23) BLUFF CREEK WAY.
- (24) BLUFF CREEK WAY.
- (25) CRESTON WAY.
- (26) HUNTINGTON DR.
- (27) TRENTON DR.
- (28) TRENTON CR.
- (29) MERIDA LN.
- C-20 (1) ARLENE AVE.
- (2) LEATY CR.
- (3) PEBBLE CT.
- (4) FOX FINE DR.
- (5) LONGHORN DR.
- (6) INDIAN TER.
- (7) WINDING HILLS DR.
- (8) GRAY FOX RUN.
- (9) OLD ENGLISH RD.
- (10) GRAY FOX CR.
- (11) ANTELOPE TRAIL.
- (12) GRAY FOX DR.
- (13) SANTA FE TER.
- (14) FREIRE LN.
- (15) COLONY CT.
- (16) CONCORD CR.
- (17) CONCORD CT.
- (18) MARIAN DR.
- (19) HARTFORD DR.
- (20) WYTHMAN CT.
- (21) MAUREL CT.
- (22) COPPERFIELD DR.
- (23) MAURIGH CR.
- (24) HAWKINGTON CR.

- C-20 (1) PROVIDENCE CR.
- (2) LOST TRAIL RD.
- (3) PROVIDENCE CT.
- (4) LAMBERT DR.
- (5) LAMBERT DR.
- (6) COPPERFIELD CT.
- (7) COLUMBIA CT.
- (8) MERCURY RD.
- (9) MERCURY CR.
- (10) NEPTUNE RD.
- (11) SAND SPRINGS TRAIL.
- (12) POINTS VIEW.
- (13) STILLWATER LN.
- (14) SHADOW CT.
- (15) WINDING CREEK CR.
- (16) GREEN LEAF CR.
- (17) GREEN LEAF LN.
- (18) WOODSIDE DR.
- (19) SANDY CREEK CR.
- (20) LEAF BROOK TRAIL.
- (21) TRACTS TER.
- (22) RUSHING SPRINGS TRAIL.
- (23) WINDING TRAIL.
- (24) BASKING ROSE TRAIL.
- (25) SANDY CREEK TRAIL.
- (26) WANGLEWOOD DR.
- (27) WINDING WAKOWS.
- (28) SUMMER WAY LN.
- (29) SUMMER OAK DR.
- (30) SUMMER HOLLOW LN.
- (31) REDWOOD LN.
- (32) CLOVER GLEN DR.
- D-21 (1) CHELSEA DR.
- (2) SAROMA TER.
- (3) SOUTH AVE.
- (4) COUNTRY LN.
- (5) KINGS CROSSING.
- (6) WOODWOOD CR.
- (7) RIDGECREST RD.
- (8) WOODWOOD CR.
- (9) WANN ARBOR.
- E-18 (1) COLLINGWOOD LN.
- (2) CHICKAWAY DR.
- (3) CHICK TER.
- (4) 104th ST.
- (5) ROMA RD.
- (6) CREEK CR.
- (7) CHOCTAW LN.
- (8) CHOCTAW DR.
- (9) PARKER DR.
- E-22 (1) PARKWAY CT.
- (2) CHERRY AVE.
- (3) COGSWELL CR.
- (4) WINDING CT.
- (5) WINDING HILLS DR.
- (6) GRAY FOX RUN.
- (7) OLD HICKORY DR.
- (8) CONSTITUTION AVE.
- (9) VALLEY FORGE LN.
- (10) HERITAGE CR.
- (11) GETTSBURG RD.
- (12) COLONIAL LN.
- (13) VILLAGE CR.
- (14) VILLAGE WAY CR.
- F-21 (1) FOX HOLLOW RIDGE.
- (2) FOX HOLLOW.
- (3) GRAY FOX RUN.
- (4) COUNTRY PLACE RD.
- F-22 (1) CHERRYMAN BLVD.
- (2) NORTHWOOD BLVD.

- F-22 (1) PRINCE FL.
- (2) PECAN FL.



Copies of this map are available for public use at nominal cost.
 Address: OKLAHOMA DEPARTMENT OF TRANSPORTATION
 REPRODUCTION BRANCH (Phone - 521-2586)
 200 N.E. 21st STREET
 OKLAHOMA CITY, OKLA. 73105
 EDMOND SHEET 3
 ALL RIGHTS RESERVED COMPUTER GENERATED JANUARY, 1995
 EDMOND, OKLAHOMA CO.