

R 16 W

CEMETERY

TO THOMAS

TO BUTLER

T 14 N

HARRISON AVE

CRANBELL CORPORATION

SCHOOL

1st. ST.

2nd. ST.

3rd. ST.

4th. ST.

5th. AVE

ORIENT AVE

EVANS AVE

LO CUST AVE

ELM AVE

CEDAR AVE

WALNUT AVE

VINE AVE

SPRUCE AVE

6th. BROADWAY

7th. AVE

8th. AVE

9th. CEDAR AVE

10th. MAIN ST.

ORCHARD ST.

14th. ST.

PARK

N

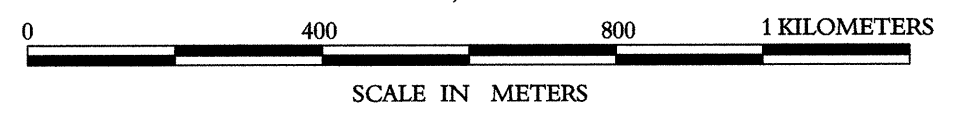

STATE OF OKLAHOMA
DEPARTMENT OF TRANSPORTATION

CITY OF
CUSTER CITY
CUSTER COUNTY

2000
POPULATION


393

SCALE IN MILES



LEGEND

- CORPORATE LIMITS
- STATE NUMBERED ROUTES
- U.S. NUMBERED ROUTES
- INTERSTATE ROUTES



Copies of this map are available for public use at nominal cost.
Address:
OKLAHOMA DEPARTMENT OF TRANSPORTATION
REPRODUCTION BRANCH (Phone - 521-2586)
200 N.E. 21st STREET
OKLAHOMA CITY, OKLA. 73105

ALL RIGHTS RESERVED COMPUTER GENERATED SEPTEMBER, 1999

CUSTER CITY, CUSTER CO.