

R 15 E

R 16 E

Copies of this map are available for public use at nominal cost.
Address: OKLAHOMA DEPARTMENT OF TRANSPORTATION
REPRODUCTION BRANCH (Phone: 521-2588)
200 N.E. 21st STREET
OKLAHOMA CITY, OKLA. 73105


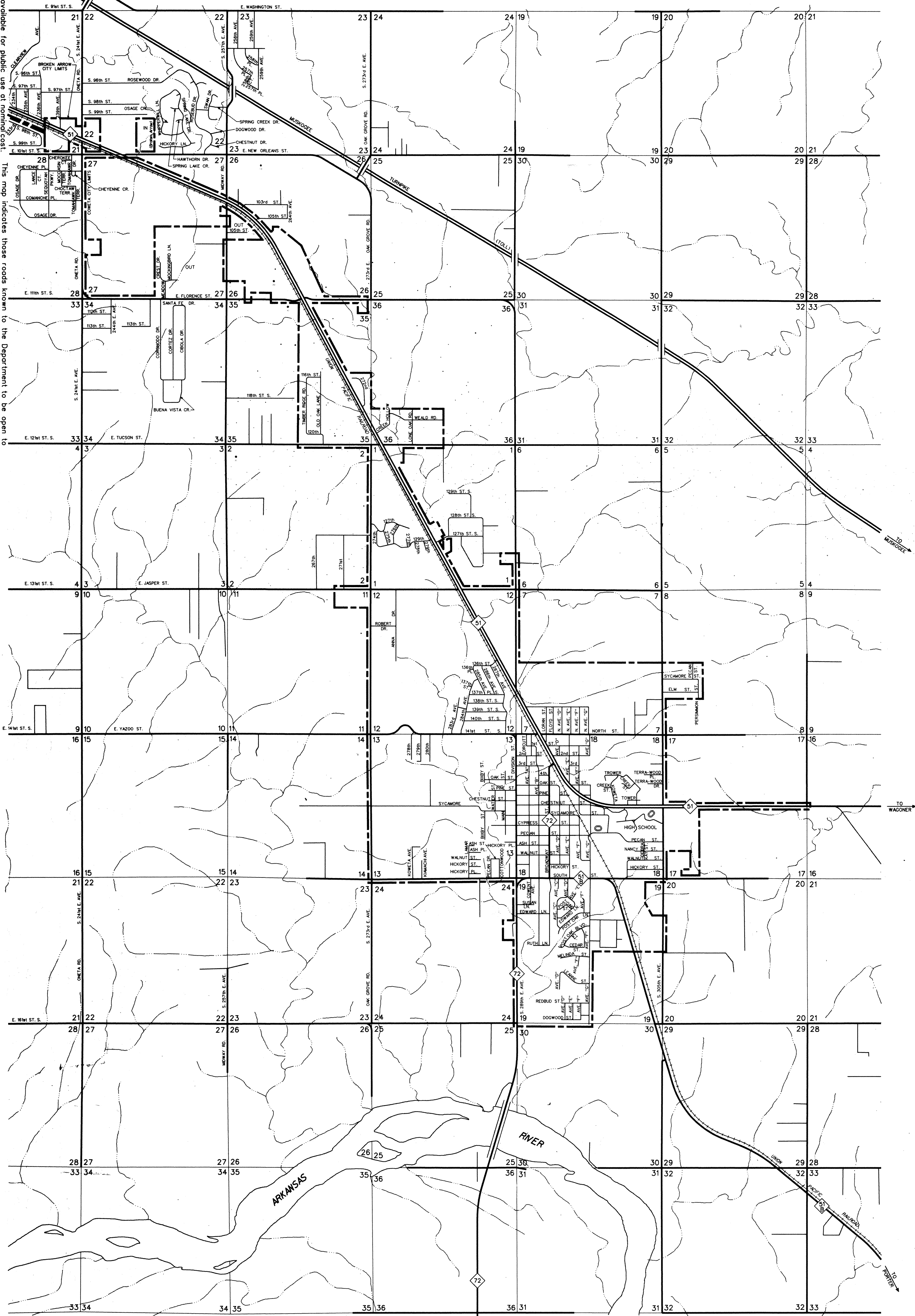
N 18 1

This map indicates those roads known to the Department to be open to public travel. Placement of a road on the map has no relationship to maintenance responsibility by any level of government.

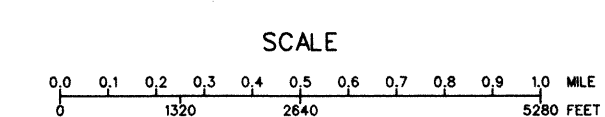
N 17 1

ALL RIGHTS RESERVED

COWETA, WAGONER CO.
FEBRUARY, 1992



STATE OF OKLAHOMA
DEPARTMENT OF TRANSPORTATION
CITY OF
COWETA
WAGONER COUNTY
1990
POPULATION
6,159



LEGEND
CORPORATE LIMITS
STATE NUMBERED ROUTES
U.S. NUMBERED ROUTES
INTERSTATE ROUTES