











# OKLAHOMA DEPARTMENT OF TRANSPORTATION

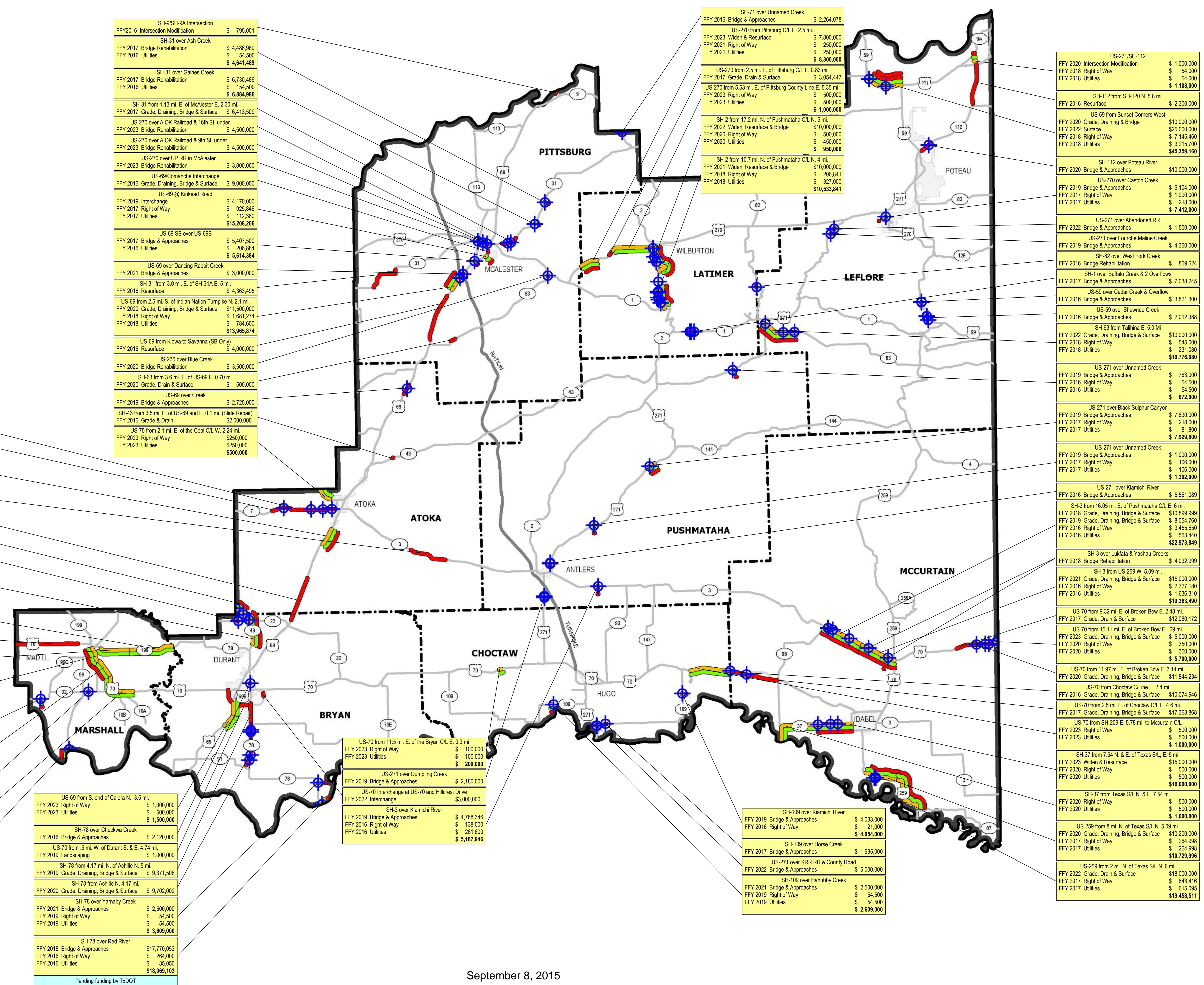
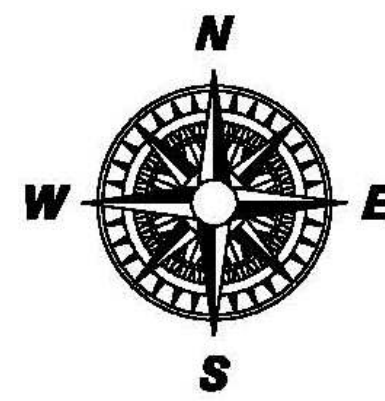
## 2016 to 2023 Construction Work Plan

### Division 2

Note: The depicted information is based on project data currently available. Project estimates and schedules will remain subject to further refinement as more definitive data becomes available.

#### Map Legend

 Right-of-Way Project	 Interstate Highway
 Utilities Project	 State Highway
 Roadway Project	 U.S. Highway
 Bridge Project	 County Line
 Toll Route	 County Seat Urban Area



SH-7 from 11.4 mi. E. of Johnston Ctl. E. 4.05 mi. FFY 2019 Grade, Draining, Bridge & Surface \$ 6,540,000
SH-7 from 6.4 mi. E. of Johnston Ctl. E. 5 mi. FFY 2021 Grade, Draining, Bridge & Surface \$ 7,500,000
US-69 in Tushka N. 2.5 mi. FFY 2023 Grade Drain & Surface \$ 15,000,000 FFY 2021 Right of Way \$ 750,000 FFY 2021 Utilities \$ 750,000 \$ 16,500,000
SH-3 from Lane E. to Farris FFY 2021 Grade, Drain & Surface \$ 13,500,000
US-69 from 1 mi. S. of Atoka Ctl. N. 6.5 mi. (SB only) FFY 2021 Resurface \$ 20,000,000
SH-48 over Reader Creek FFY 2017 Bridge Rehabilitation \$ 1,545,000
SH-22 over Blue River FFY 2016 Bridge Rehabilitation \$ 3,644,200
SH-48 from 1 mi. N. of SH-78 N. 5.87 mi. FFY 2023 Widen & Resurface \$ 18,000,000 FFY 2021 Right of Way \$ 250,000 FFY 2021 Utilities \$ 250,000 \$ 18,500,000
SH-199 from 5.17 mi. E. of Madill E. 6 mi. FFY 2023 Right of Way \$ 1,748,113 FFY 2023 Utilities \$ 514,141 \$ 2,262,254
US-70 from Carter Ctl. E. 9.16 mi. FFY 2022 Widen & Resurface \$ 8,200,000
SH-199 from 1 mi. E. of Madill E. 5 mi. FFY 2023 Right of Way \$ 317,254 FFY 2021 Right of Way \$ 300,000 FFY 2021 Utilities \$ 617,254
US-70 from SH-199 E. 2 mi. FFY 2018 Grade, Draining, Bridge & Surface \$ 11,445,000 FFY 2016 Right of Way \$ 2,729,500 FFY 2016 Utilities \$ 549,000 \$ 14,723,500
Not fully funded
SH-32 over Hauani Creek FFY 2018 Bridge & Approaches \$ 5,437,800 FFY 2016 Right of Way \$ 252,500 FFY 2016 Utilities \$ 109,000 \$ 5,819,300
US-70 from 2 mi. E. of SH-199 E. 2.8 mi. FFY 2019 Grade, Draining, Bridge & Surface \$ 7,085,000 FFY 2016 Right of Way \$ 566,500 FFY 2016 Utilities \$ 257,500 \$ 7,909,000
Not fully funded
SH-32 over Buncombe Creek FFY 2017 Bridge & Approaches \$ 1,347,239
US-70 from 4.8 mi. E. of SH-199 SE 5.5 mi. FFY 2020 Right of Way \$ 2,000,000 FFY 2020 Utilities \$ 684,286 \$ 2,684,286
SH-99/US-377 over Lake Texoma (Wills Bridge) FFY 2018 Bridge & Approaches \$ 42,400,000 FFY 2016 Right of Way \$ 109,000 FFY 2016 Utilities \$ 54,500 \$ 42,563,500
Pending funding by TxDOT

US-69 from S. end of Calera N. 3.5 mi. FFY 2023 Right of Way \$ 1,000,000 FFY 2023 Utilities \$ 500,000 \$ 1,500,000
SH-78 over Chuckwa Creek FFY 2016 Bridge & Approaches \$ 2,120,000
US-70 from 5 mi. W. of Durant S. & E. 4.74 mi. FFY 2019 Landscaping \$ 1,000,000
SH-78 from 4.17 mi. N. of Achille N. 5 mi. FFY 2019 Grade, Draining, Bridge & Surface \$ 9,371,508
SH-78 from Achille N. 4.17 mi. FFY 2020 Grade, Draining, Bridge & Surface \$ 9,702,002
SH-78 over Yamaby Creek FFY 2021 Bridge & Approaches \$ 2,500,000 FFY 2019 Right of Way \$ 54,500 FFY 2019 Utilities \$ 54,500 \$ 3,609,000
SH-78 over Red River FFY 2018 Bridge & Approaches \$ 17,770,053 FFY 2016 Right of Way \$ 254,000 FFY 2016 Utilities \$ 35,050 \$ 18,069,103
Pending funding by TxDOT

US-70 from 11.5 mi. E. of the Bryan Ctl. E. 0.3 mi. FFY 2023 Right of Way \$ 100,000 FFY 2023 Utilities \$ 200,000 \$ 300,000
US-271 over Dumping Creek FFY 2019 Bridge & Approaches \$ 2,180,000
US-70 Interchange at US-70 and Hillcrest Drive FFY 2022 Interchange \$ 3,000,000
SH-3 over Kiamichi River FFY 2019 Bridge & Approaches \$ 4,788,346 FFY 2016 Right of Way \$ 138,000 FFY 2016 Utilities \$ 261,600 \$ 5,187,946

SH-71 over Unnamed Creek FFY 2016 Bridge & Approaches \$ 2,264,076
US-270 from Pittsburg Ctl. E. 2.5 mi. FFY 2023 Widen & Resurface \$ 7,800,000 FFY 2021 Right of Way \$ 250,000 FFY 2021 Utilities \$ 250,000 \$ 8,300,000
US-270 from 2.5 mi. E. of Pittsburg Ctl. E. 0.83 mi. FFY 2017 Grade, Drain & Surface \$ 3,054,447
US-270 from 5.53 mi. E. of Pittsburg County Line E. 5.35 mi. FFY 2023 Right of Way \$ 500,000 FFY 2023 Utilities \$ 500,000 \$ 1,000,000
SH-2 from 17.2 mi. N. of Pushmataha Ctl. N. 5 mi. FFY 2022 Widen, Resurface & Bridge \$ 10,000,000 FFY 2020 Right of Way \$ 500,000 FFY 2020 Utilities \$ 450,000 \$ 950,000
SH-2 from 10.7 mi. N. of Pushmataha Ctl. N. 4 mi. FFY 2021 Widen, Resurface & Bridge \$ 10,000,000 FFY 2018 Right of Way \$ 206,841 FFY 2018 Utilities \$ 327,000 \$ 10,533,841

US-271/SH-112 FFY 2020 Intersection Modification \$ 1,000,000 FFY 2018 Right of Way \$ 54,000 FFY 2018 Utilities \$ 54,000 \$ 1,108,000
SH-112 from SH-120 N. 5.8 mi. FFY 2016 Resurface \$ 2,300,000
US 59 from Sunset Corners West FFY 2020 Grade, Draining & Bridge \$ 10,000,000 FFY 2022 Surface \$ 25,000,000 FFY 2018 Right of Way \$ 7,145,460 FFY 2018 Utilities \$ 3,215,700 \$ 45,359,160
SH-112 over Poteau River FFY 2020 Bridge & Approaches \$ 10,000,000
US-270 over Caston Creek FFY 2019 Bridge & Approaches \$ 6,104,000 FFY 2017 Right of Way \$ 1,090,000 FFY 2017 Utilities \$ 216,200 \$ 7,410,200
US-271 over Abandoned RR FFY 2022 Bridge & Approaches \$ 1,500,000
US-271 over Fourche Maline Creek FFY 2019 Bridge & Approaches \$ 4,360,000
SH-82 over West Fork Creek FFY 2016 Bridge Rehabilitation \$ 869,624
SH-1 over Buffalo Creek & 2 Overflows FFY 2017 Bridge & Approaches \$ 7,038,245
US-59 over Cedar Creek & Overflow FFY 2016 Bridge & Approaches \$ 3,821,300
US-59 over Shawnee Creek FFY 2016 Bridge & Approaches \$ 2,012,388
SH-63 from Talhina E. 5.0 M FFY 2022 Grade, Draining, Bridge & Surface \$ 10,000,000 FFY 2018 Right of Way \$ 545,000 FFY 2018 Utilities \$ 231,080 \$ 10,776,080
US-271 over Unnamed Creek FFY 2019 Bridge & Approaches \$ 763,000 FFY 2016 Right of Way \$ 54,500 FFY 2016 Utilities \$ 54,500 \$ 872,000
US-271 over Black Sulphur Canyon FFY 2019 Bridge & Approaches \$ 7,630,000 FFY 2017 Right of Way \$ 218,000 FFY 2017 Utilities \$ 81,800 \$ 7,929,800
US-271 over Unnamed Creek FFY 2019 Bridge & Approaches \$ 1,090,000 FFY 2017 Right of Way \$ 106,000 FFY 2017 Utilities \$ 106,000 \$ 1,302,000
US-271 over Kiamichi River FFY 2016 Bridge & Approaches \$ 5,561,089
SH-3 from 16.05 mi. E. of Pushmataha Ctl. E. 6 mi. FFY 2018 Grade, Draining, Bridge & Surface \$ 10,899,999 FFY 2019 Grade, Draining, Bridge & Surface \$ 8,054,760 FFY 2016 Right of Way \$ 3,455,650 FFY 2016 Utilities \$ 563,440 \$ 22,973,849
SH-3 over Lukfata & Yashau Creeks FFY 2018 Bridge Rehabilitation \$ 4,032,999
SH-3 from US-259 W. 5.09 mi. FFY 2021 Grade, Draining, Bridge & Surface \$ 15,000,000 FFY 2016 Right of Way \$ 2,727,180 FFY 2016 Utilities \$ 1,536,310 \$ 19,263,490
US-70 from 9.32 mi. E. of Broken Bow E. 2.48 mi. FFY 2017 Grade, Drain & Surface \$ 12,080,172
US-70 from 15.11 mi. E. of Broken Bow E. 69 mi. FFY 2023 Grade, Draining, Bridge & Surface \$ 5,000,000 FFY 2020 Right of Way \$ 350,000 FFY 2020 Utilities \$ 350,000 \$ 5,700,000
US-70 from 11.97 mi. E. of Broken Bow E. 3.14 mi. FFY 2020 Grade, Draining, Bridge & Surface \$ 11,844,234
US-70 from Choctaw Ctl. E. 2.4 mi. FFY 2016 Grade, Draining, Bridge & Surface \$ 10,074,946
US-70 from 2.5 mi. E. of Choctaw Ctl. E. 4.6 mi. FFY 2017 Grade, Draining, Bridge & Surface \$ 17,363,868
US-70 from SH-209 E. 5.78 mi. to McCurtain Ctl. FFY 2023 Right of Way \$ 500,000 FFY 2023 Utilities \$ 500,000 \$ 1,000,000
SH-37 from 7.54 N. & E. of Texas S.L. E. 5 mi. FFY 2023 Widen & Resurface \$ 15,000,000 FFY 2020 Right of Way \$ 500,000 FFY 2020 Utilities \$ 500,000 \$ 16,000,000
SH-37 from Texas S.L. N. & E. 7.54 mi. FFY 2020 Right of Way \$ 500,000 FFY 2020 Utilities \$ 500,000 \$ 1,000,000
US-259 from 8 mi. N. of Texas S.L. N. 5.09 mi. FFY 2020 Grade, Draining, Bridge & Surface \$ 10,200,000 FFY 2017 Right of Way \$ 264,998 FFY 2017 Utilities \$ 264,998 \$ 10,729,996
US-259 from 2 mi. N. of Texas S.L. N. 6 mi. FFY 2022 Grade, Drain & Surface \$ 18,000,000 FFY 2017 Right of Way \$ 843,416 FFY 2017 Utilities \$ 615,095 \$ 19,458,511