

OKLAHOMA DEPARTMENT OF TRANSPORTATION



FFY-2009 through FFY-2016 Construction Work Plan

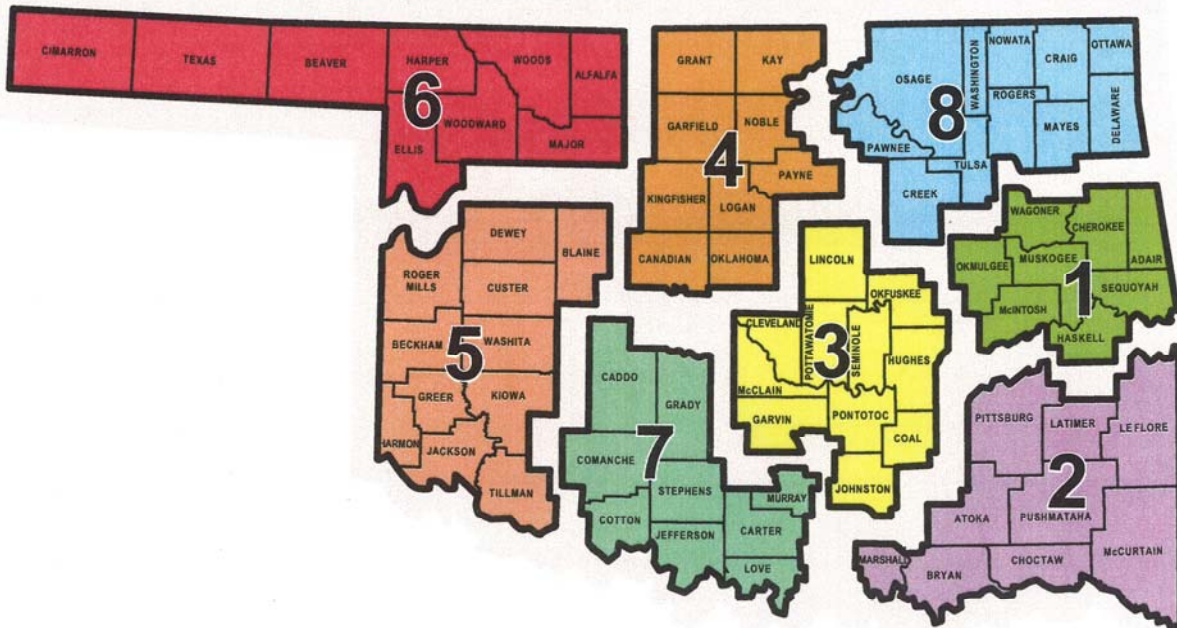


Table of Contents

SECTION I	FOREWORD - Letter from the Director
SECTION II	BUDGETARY PROJECTIONS
SECTION III	BALANCING PROCESS
SECTION IV	SUMMARY REPORT
SECTION V	CONSTRUCTION WORK PLAN Sorted by Federal Fiscal Year and by County



The Oklahoma Department of Transportation is pleased to provide the 2009-2016 Construction Work Plan, Volume VI. The Plan encompasses State, Federal and Interstate highway improvement projects recommended through an annual validation and consideration process led by our eight Field Division Engineers and approved by the Transportation Commission.


The completion of the 2009-2016 Construction Work Plan is long overdue. Regrettably, the Department was unable to compile last year's 2008 – 2015 Construction Work Plan. Given the uncertainty surrounding State funding levels, we were forced to acknowledge that the historical, growth based funding projections utilized to balance the Plan in 2007 were suspect. It was becoming apparent that the built-in triggering mechanism to grow transportation funding would never be achieved and as a result, the state funding projections were greatly overstated with a total fiscal impact growing to more than \$275 Million. Therefore, the Department determined that it would be fiscally irresponsible to perpetuate a Plan for the delivery of critical transportation projects founded on unachievable expectations.

Thankfully, legislation was crafted and passed during the 2008 Session and the triggering mechanism was removed thereby averting an imminent disruption in state transportation funding and transportation project delivery plans. Governor Henry and the Legislature once again proclaimed that the construction and maintenance of our transportation infrastructure is critical to the current and future safety and prosperity of our citizens and is a key factor in the viability of our economy. Today, state revenue commitments to transportation have been further solidified and are more certain and steady.

The financing of government agencies, activities and operations is never easy. All too often public expectations, needs and demands are growing and traditional revenue streams are flat or in decline. In particular and due to their very nature, both transportation funding sources and transportation improvement projects have been adversely impacted by the rising cost of a barrel of oil. As fewer miles are driven and as vehicles become more efficient or are altogether fueled by alternative means, historically growing state and federal transportation revenues begin to dramatically decline. At the same time, fuel, materials, construction and operating costs have exploded and have risen as much as 70 percent in the last four years.

For our future, these indicators only serve to make it clear that the traditional transportation finance mechanisms and our reliance on fuel and other indirect taxes will not be able to meet the critical transportation infrastructure needs of the generations to come. We must be attentive to the crisis at hand and allow it to become a catalyst in the development of new ideas and investment that will sustain our infrastructure and provide for the movement of goods, services and people throughout our great State and this Nation for many years to come.

We extend our deepest appreciation to the citizens of the State of Oklahoma, Governor Brad Henry, Oklahoma's State and Federal legislative delegations, our employees, our professional services partners and our contractors who support our charge and make it possible to achieve our mission.


Gary M. Ridley
Director

**BUDGETARY
PROJECTIONS**

Budgetary Projections

CONSTRUCTION WORK PLAN - FFY 2009 through FFY 2016

The budgetary projections utilized for the basis of the fiscally responsible and financially balanced Construction Work Plan were established through a systematic evaluation of the Department's anticipated State-Aid and Federal-Aid revenues and expenditures. Projections were performed for Federal Fiscal Years 2009 - 2016 with the Federal Fiscal Year defined as beginning October 1st and ending on September 30th. The budgetary projections only address funding that has been historically and/or categorically committed to State, Federal and Interstate highway system improvements and does not address Department earmarks or other mandated programs.

For the purposes of the initial projections, an estimated baseline State-Aid amount of \$36.9 million and an estimated Federal-Aid amount of \$294.5 million was utilized as the Fiscal Year 2009 benchmark. The Federal-Aid amount includes a 7.5% projection overstatement to avoid any potential loss of future Federal-Aid funds due to under programming and the baseline State-Aid projection is enhanced with \$150.0 million of State Sponsored Bond Funding in years 2009 and 2010. Of particular note, the annual baseline State-Aid amount available for Construction Work Plan projects is expected to grow to over \$259.9 million during the next eight years.

As the benchmark amount will vary based upon the results of the annual Congressional budgeting process, the estimated projections will require further adjustment and we will adapt our Construction Work Plan accordingly.

Once the Statewide projections are recorded by Fiscal Year, the following formula is applied to establish a baseline Fiscal Year projection for each Field Division:

% of Population + % of Mainline Highway System Miles + % of Previous 15 Year Const. Program

3

This formula considers common demographic, physical and historical criteria and yields a Divisional percentage that renders an equitable distribution of the available funds.

CORRIDOR PLAN PROJECTS

The Divisional Construction Work Plan includes allocations for identified and anticipated projects that occur within the previously designated Corridor Plan. The budgetary projections for Federal Fiscal Years 2009 - 2016 are adjusted accordingly to reflect the anticipated financial requirements of the Corridor Plan projects including the allocation of debt financing, the associated debt service and the commitment of formula funds.

The individual project estimates exemplified in the Construction Work Plan constitute approximately 100% of the Federal Fiscal Years 2009 - 2016 anticipated available State and Federal formula funds including the 7.5% overstatement of Federal-Aid and the earmarked Interstate Maintenance funds and excludes the Corridor Plan debt service and Corridor Plan formula fund commitments.

BALANCING PROCESS

Balancing Process

The balancing of the Construction Work Plan progressed in accordance with the roles and responsibilities generally defined in the following outline:

Field Division Engineers

The development of Construction Work Plan begins with our Field Division Engineers and is guided by their knowledge of the transportation needs and priorities in their respective Divisions. They and their staff work to maintain an understanding of the condition of the roads and bridges in their areas of responsibility. In addition, other key Department Divisions collect and analyze transportation data factoring the following general characteristics as applicable and listed in no particular order:

- surface condition
- bridge condition
- geometrics (vertical and horizontal alignment)
- average annual daily traffic (AADT)
- percentage of truck traffic
- accident history
- local, regional and national traffic patterns
- capacity

The understanding gained from this information is then coupled with the careful consideration of the Field Division's condition and capacity assessments of the highway network and the associated critical needs, their anticipated improvement budgets, and further communication with the Division's Transportation Commissioner. The Field Division Engineers then review and validate the scheduled Construction Work Plan projects and formulate a group of new projects to be added in accordance with the projected funding availability.

Planning & Research Division

The Planning & Research Division is responsible for coordinating the State's transportation planning efforts with those of Oklahoma's Metropolitan Planning Organizations, and consulting with the tribal governments and local officials with responsibilities for transportation. The development of the Long Range Plan, the maintenance of the Statewide Transportation Improvement Plan as derived from the first four years of the ODOT Eight Year Construction Work Plan, Corridor Studies, as well as early project development all include opportunities for public participation and review. The results of this public involvement, input from ongoing coordination and consultation, and the planning documents are provided to the Field Division Engineers for their consideration as the Work Plan is developed.

Project Management Division

The Project Management Division works directly with and assists the Field Division Engineers in the development of their respective Division's Construction Work Plan and in the subsequent daily management of the project development activities. Projects proposed by the Field Division Engineers that did not previously exist in the Construction Work Plan

are validated to the extent possible in order to institute a preliminary scope, schedule and budget. Concurrently and to the extent possible, the scope, schedule and budget of projects that previously existed in the Construction Work Plan are re-validated.

The Project Management Division then continues to facilitate necessary modifications to the scope, schedule and/or budgets of approved Construction Work Plan projects as more detailed information becomes available during the course of Project Development. Validation of projects is accomplished through drive outs and/or other project team meetings with the complete participation of appropriate Preconstruction and Operations Divisions as deemed necessary. The responsible Project Manager schedules, coordinates, documents and facilitates these meetings.

Director and the Chief Engineer/Deputy Director

The Director and Chief Engineer/Deputy Director, in concert with the Director of Engineering, Director of Operations, Director of Capital Programs and Information Management, Director of Finance and Administration, the Programs Division, the Project Management Division and the Field Division Engineers work to fiscally constrain and balance the Construction Work Plan in accordance with the percentage requirements of the IM, NH, STP, and BR Federal funding categories. The Work Plan balancing is performed with foremost consideration for maintaining the integrity of the Field Division Engineer's and the Transportation Commissioner's project priorities. In addition, the balancing process seeks to insure that each Field Division is allocated available funding in accordance with the aggregate State and Federal budget projections.

ADDITIONAL CONSIDERATIONS

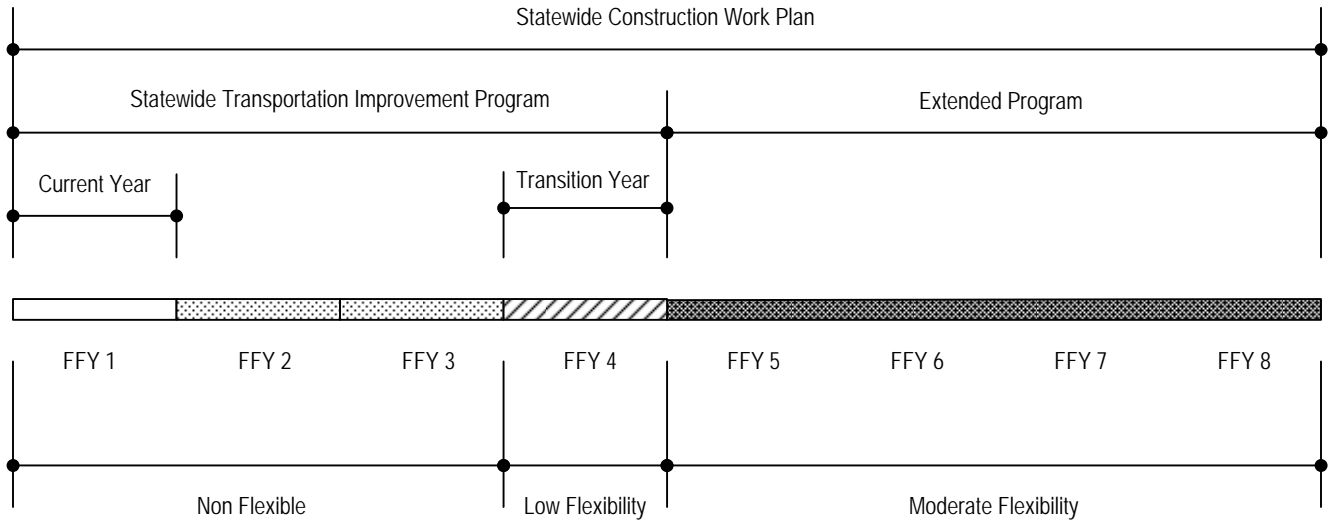
Given the number of extreme variables and the inherent need to maintain a balance between available funds and the Divisional funding commitments, the final Divisional projections are adjusted within a given year. Any adjustments are initiated with consideration for the debt service requirements of the Corridor Plan projects, the ability to schedule and prepare projects for construction in the appropriate Federal-Aid funding categories and the ability to sustain a reasonable annual Construction Work Plan in each Division.

The Construction Work Plan is balanced within these guidelines and has been determined to be an equitable representation to the satisfaction of the Department and the Transportation Commission.

The Interstate Maintenance Earmarking commitment is continued and adjusted as necessary to encourage the substantial replacement, repair and preservation of the Interstate System. The IM Earmark commitment corresponds with the Divisional budgetary dedication by fiscal year.

The Programs Division and the Project Management Division will work in concert with the Field and Central Office Divisions to continue the monitoring and management of the Construction Work Plan in accordance with the provisions of the Construction Work Plan Management Process.

CONSTRUCTION WORK PLAN MANAGEMENT PROCESS



- Projects are "Locked"
- Only modified through formal Program Revision Process
- Must Remain Balanced
- Evaluated yearly (July-August) to prepare for inclusion of Extended Program
- Potential projects to be considered for current program "Lock"
- Refined project Scope/Schedule/Budget
- Prioritized by Year
- May set minimum criteria for inclusion
- Must Remain Balanced
- Evaluated yearly (July-August) to prepare for inclusion of Extended Program
- Varying levels of Project Development
- Flexible Scope/Schedule/Budget
- Prioritized by Year
- Must Remain Balanced
- Any project can be advanced for consideration in the Transition Year
- Evaluated yearly (July-August) to prepare for inclusion of Unscheduled Projects

CONSTRUCTION WORK PLAN SUMMARY REPORT

FFY	Available Funds	Division 1	Division 2	Division 3	Division 4	Division 5	Division 6	Division 7	Division 8	FFY Totals
2009	Estimate	\$48,362,593	\$55,846,050	\$59,402,218	\$117,656,000	\$44,250,546	\$34,986,223	\$46,120,477	\$137,977,247	\$544,601,354
	IM Earmark	\$3,000,000	\$0	\$6,314,855	\$8,000,000	\$0	\$0	\$4,636,094	\$6,000,000	\$27,950,949
	Total	\$51,362,593	\$55,846,050	\$65,717,073	\$125,656,000	\$44,250,546	\$34,986,223	\$50,756,571	\$143,977,247	\$572,552,303
2010	Estimate	\$43,949,212	\$41,764,000	\$60,058,912	\$103,703,819	\$34,456,864	\$33,237,033	\$46,228,102	\$108,176,473	\$471,574,415
	IM Earmark	\$8,350,000	\$0	\$8,230,457	\$8,000,000	\$0	\$0	\$0	\$4,000,000	\$28,580,457
	Total	\$52,299,212	\$41,764,000	\$68,289,369	\$111,703,819	\$34,456,864	\$33,237,033	\$46,228,102	\$112,176,473	\$500,154,872
2011	Estimate	\$32,996,435	\$29,276,800	\$42,918,720	\$75,996,440	\$23,839,553	\$24,155,593	\$34,476,390	\$80,699,304	\$344,359,235
	IM Earmark	\$3,000,000	\$0	\$6,000,000	\$10,000,000	\$0	\$0	\$0	\$10,000,000	\$29,000,000
	Total	\$35,996,435	\$29,276,800	\$48,918,720	\$85,996,440	\$23,839,553	\$24,155,593	\$34,476,390	\$90,699,304	\$373,359,235
2012	Estimate	\$35,333,640	\$32,650,600	\$52,829,484	\$85,290,136	\$29,463,377	\$26,647,923	\$39,595,475	\$81,728,161	\$383,538,796
	IM Earmark	\$2,000,000	\$0	\$8,000,000	\$10,000,000	\$0	\$0	\$0	\$10,000,000	\$30,000,000
	Total	\$37,333,640	\$32,650,600	\$60,829,484	\$95,290,136	\$29,463,377	\$26,647,923	\$39,595,475	\$91,728,161	\$413,538,796
2013	Estimate	\$37,728,928	\$37,089,900	\$58,948,011	\$90,586,392	\$33,142,133	\$30,042,276	\$43,017,468	\$88,702,800	\$419,257,908
	IM Earmark	\$0	\$0	\$7,000,000	\$9,000,000	\$2,000,000	\$0	\$3,000,000	\$9,000,000	\$30,000,000
	Total	\$37,728,928	\$37,089,900	\$65,948,011	\$99,586,392	\$35,142,133	\$30,042,276	\$46,017,468	\$97,702,800	\$449,257,908
2014	Estimate	\$41,748,636	\$39,876,048	\$63,125,300	\$98,581,948	\$35,642,148	\$33,602,476	\$46,433,428	\$105,089,328	\$464,099,312
	IM Earmark	\$0	\$0	\$7,000,000	\$9,000,000	\$2,000,000	\$0	\$3,000,000	\$9,000,000	\$30,000,000
	Total	\$41,748,636	\$39,876,048	\$70,125,300	\$107,581,948	\$37,642,148	\$33,602,476	\$49,433,428	\$114,089,328	\$494,099,312
2015	Estimate	\$43,489,017	\$40,778,535	\$64,865,000	\$102,751,561	\$36,708,938	\$32,773,859	\$47,907,503	\$97,394,798	\$466,669,211
	IM Earmark	\$5,000,000	\$0	\$3,000,000	\$10,000,000	\$4,000,000	\$0	\$3,000,000	\$5,000,000	\$30,000,000
	Total	\$48,489,017	\$40,778,535	\$67,865,000	\$112,751,561	\$40,708,938	\$32,773,859	\$50,907,503	\$102,394,798	\$496,669,211
2016	Estimate	\$45,177,600	\$44,075,000	\$69,962,000	\$108,633,431	\$39,765,037	\$35,510,259	\$51,174,407	\$93,222,000	\$487,519,734
	IM Earmark	\$5,000,000	\$0	\$5,000,000	\$7,000,000	\$3,000,000	\$0	\$3,000,000	\$7,000,000	\$30,000,000
	Total	\$50,177,600	\$44,075,000	\$74,962,000	\$115,633,431	\$42,765,037	\$35,510,259	\$54,174,407	\$100,222,000	\$517,519,734
	Total Engineer Estimate	\$328,786,061	\$321,356,933	\$472,109,645	\$783,199,727	\$277,268,596	\$250,955,642	\$354,953,250	\$792,990,111	\$3,581,619,965
	Total IM Earmark Funds	\$26,350,000	\$0	\$50,545,312	\$71,000,000	\$11,000,000	\$0	\$16,636,094	\$60,000,000	\$235,531,406
	Total Estimate	\$355,136,061	\$321,356,933	\$522,654,957	\$854,199,727	\$288,268,596	\$250,955,642	\$371,589,344	\$852,990,111	\$3,817,151,371

FFY 2009 - FFY 2016 CONSTRUCTION WORK PLAN

Projects are ordered by Federal Fiscal Year and arranged alphabetically by County

8 YEAR CONSTRUCTION WORK PLAN REPORT

Federal Fiscal Year 2009

ADAIR 16928(18) RIGHT OF WAY	Div. 1	US059	3.48 Mi.	Let 08/2009 FFY 2009	US-59: FR 6.95 MILES NORTH OF WESTVILLE, EXTEND NORTH 3.48 MILES THRU WATTS RW FOR 16928(17)	SMC=80/20	\$952,225
ADAIR 16928(19) UTILITIES	Div. 1	US059	3.48 Mi.	Let 08/2009 FFY 2009	US-59: FR 6.95 MILES NORTH OF WESTVILLE, EXTEND NORTH 3.48 MILES THRU WATTS UT FOR 16928(17)	SMC=80/20	\$1,200,000
ADAIR 18258(04) GRADE, DRAIN & SURFACE	Div. 1	US059	1.91 Mi.	Let 06/2009 FFY 2009	US-59: FR 1.91 MILES SOUTH OF US-412, NORTH TO US-412 IN DELAWARE CO. (5 LANES)	SMC 80/20	\$4,450,000
ALFALFA 17668(11) RIGHT OF WAY	Div. 6	SH045	2.5 Mi.	Let 11/2008 FFY 2009	SH-45: BEGINNING 2.1 MILES WEST OF THE SH-8 JUNCTION AND EXTEND EAST 2.1 MILES THROUGH CARMEN. RW FOR 17668(10)		\$316,478
ALFALFA 20940(05) RIGHT OF WAY	Div. 6	SH011	2.1 Mi.	Let 03/2009 FFY 2009	SH-11: OVER SALT FORK RIVER & OVERFLOW APPROX. 5.1, 5.7, 6.4, 6.8 MI. EAST OF THE JUNCTION OF SH-11/US-64 RW FOR 20940(04)		\$48,253
ALFALFA 20940(06) UTILITIES	Div. 6	SH011	2.1 Mi.	Let 03/2009 FFY 2009	SH-11: OVER SALT FORK RIVER & OVERFLOW APPROX. 5.1, 5.7, 6.4, 6.8 MI. EAST OF THE JUNCTION OF SH-11/US-64 UT FOR 20940(04)		\$92,937
ALFALFA 21710(05) RIGHT OF WAY	Div. 6	SH011	1.6 Mi.	Let 07/2009 FFY 2009	SH-11: OVER UNNAMED CREEKS APPROX. 3.8 & 4.7 MI EAST OF JCT. OF SH-11/US-64 RW FOR 21710(04)		\$24,129
ALFALFA 23272(05) RIGHT OF WAY	Div. 6	SH008	1 Mi.	Let 06/2009 FFY 2009	SH-8 OVER DRIFTWOOD CREEK APPROX. 3.3, 3.4, 3.5 & 3.5 MILE NORTH OF US-64W/SH-11E JCT NEAR INGERSOLL RW FOR 23272(04)		\$82,376
ALFALFA 23272(06) UTILITIES	Div. 6	SH008	1 Mi.	Let 06/2009 FFY 2009	SH-8 OVER DRIFTWOOD CREEK APPROX. 3.3, 3.4, 3.5 & 3.5 MILE NORTH OF US-64W/SH-11E JCT NEAR INGERSOLL UT FOR 23272(04)		\$80,006
ALFALFA 24062(05) RIGHT OF WAY	Div. 6	US064	0.11 Mi.	Let 08/2009 FFY 2009	US-64 OVER SPRING CR, 0.2 MI WEST OF SH-58 RW FOR 24062(04)		\$29,194
ALFALFA 24063(05) RIGHT OF WAY	Div. 6	SH008	0.1 Mi.	Let 08/2009 FFY 2009	SH-8 OVER AN UNNAMED CR, 0.2 MI NORTH OF US-64W RW FOR 24063(04)		\$29,194
ALFALFA 24071(05) RIGHT OF WAY	Div. 6	US064	0.4 Mi.	Let 02/2009 FFY 2009	US-64: OVER UNNAMED CR, 5.7 MI. EAST OF THE WOODS C/L RW FOR (24071(04)		\$50,000
ALFALFA 24071(06) UTILITIES	Div. 6	US064	0.4 Mi.	Let 02/2009 FFY 2009	US-64: OVER UNNAMED CR, 5.7 MI. EAST OF THE WOODS C/L UT FOR 24071(04)		\$50,000
ALFALFA 24124(05) RIGHT OF WAY	Div. 6	US064	4.5 Mi.	Let 11/2008 FFY 2009	US-64: BEGIN AT THE WOODS C/L, EXTEND EAST 4.5 MILES RW FOR 24124(04)		\$750,000
ALFALFA 24124(06) UTILITIES	Div. 6	US064	4.5 Mi.	Let 11/2008 FFY 2009	US-64: BEGIN AT THE WOODS C/L, EXTEND EAST 4.5 MILES UT FOR 24124(04)		\$926,829
ATOKA 10209(04) BRIDGE & APPROACHES	Div. 2	SH003	0.07 Mi.	Let 10/2008 FFY 2009	SH-3: OVER MUDDY BOGGY CREEK, WEST OF FARRIS CORRIDOR RTE SMC=80/20		\$5,572,800
ATOKA 20306(04) GRADE, DRAIN & SURFACE	Div. 2	SH003	5.44 Mi.	Let 07/2009 FFY 2009	SH-3: FR PUSHMATAHA COUNTY LINE, EXTEND WEST 5.44 MILES MILES BRS=20306(08,09)		\$12,000,000
ATOKA 20306(08) BRIDGE & APPROACHES	Div. 2	SH003	0.02 Mi.	Let 07/2009 FFY 2009	SH-3: OVER COLD SPRINGS CREEK, 3.3 MI. WEST OF PUSHMATAHA C/L (WITHIN 20306(04))	SMC=80/20 (OK132)	\$1,600,000
ATOKA 20306(09) BRIDGE & APPROACHES	Div. 2	SH003	0.02 Mi.	Let 07/2009 FFY 2009	SH-3: OVER SANDY CREEK, 4.6 MI. W. OF PUSHMATAHA C/L (WITHIN 20306(04))	SMC=80/20	\$1,500,000

8 YEAR CONSTRUCTION WORK PLAN REPORT

BECKHAM 20800(07) UTILITIES	Div. 5	IS040B	1.9 Mi.	Let 02/2009 FFY 2009	I-40B: RESURFACE BEG APPROX 0.25 MILE WEST OF PIONEER ST AND EXTEND EAST 1.9 MILE TO MAIN ST IN ELK CITY. (UTILITIES FOR (04)).	\$28,000
BECKHAM 24144(04) SAFETY IMPROVEMENT	Div. 5	IS040	5 Mi.	Let 02/2009 FFY 2009	I-40: MEDIAN BARRIER PROJECT, FROM MP 18.0 TO 23.0	\$750,000
BECKHAM 24221(04) RESURFACE	Div. 5	IS040	8 Mi.	Let 04/2009 FFY 2009	I-40: RESURFACE FROM MILEPOST 17.0 TO 25.0	\$10,499,649
BECKHAM 24221(05) BRIDGE REDECKING & REHAB	Div. 5	IS040	0.25 Mi.	Let 11/2008 FFY 2009	I-40: WEST BOUND BRIDGE OVER SAND CREEK APPROX 12.6 MILES EAST OF THE SH-30 JUNCTION. (WITHIN RESURF PROJECT - 24221(04))	\$732,000
BECKHAM 26055(04) TRAFFIC SIGNALS	Div. 5	IS040B	0.1 Mi.	Let 06/2009 FFY 2009	I-40B: TRAFFIC SIGNALS AT MERRITT ROAD IN ELK CITY.	\$350,000
BRYAN 07092(05) RIGHT OF WAY	Div. 2	SH078	2.4 Mi.	Let 06/2009 FFY 2009	SH-78: FR JCT US 69, NORTH 2.4 MILES TO JCT SH 48.(RW FOR 07092(04))	\$500,000
BRYAN 07092(06) UTILITIES	Div. 2	SH078	2.4 Mi.	Let 06/2009 FFY 2009	SH-78: FR JCT US 69, NORTH 2.4 MILES TO JCT SH 48.(RW FOR 07092(04))	\$300,000
BRYAN 18847(06) GRADE, DRAINING & BRIDGE	Div. 2	US070	1.7 Mi.	Let 08/2009 FFY 2009	US-70: FR 3.04 MILES SOUTHEAST OF US-70 EXTEND EAST 1.70 MILES TO SH-78 (DURANT BYPASS) SMC=80/20	\$11,917,143
BRYAN 21732(05) RIGHT OF WAY	Div. 2	US070	0.11 Mi.	Let 07/2009 FFY 2009	US-70: OVER CADDO CREEK APPROX. 10.5 MILE EAST OF US-69 BUSINESSROW FOR 21732(04)	\$240,000
BRYAN 21732(06) UTILITIES	Div. 2	US070	0.11 Mi.	Let 07/2009 FFY 2009	US-70: OVER CADDO CREEK APPROX. 10.5 MILE EAST OF US-69 BUSINESSUT FOR 21732(04)	\$135,000
BRYAN 21733(05) RIGHT OF WAY	Div. 2	US070	0.13 Mi.	Let 07/2009 FFY 2009	US-70: OVER BLUE RIVER APPROX. 7.7 MILE EAST OF US-69 BUSINESSROW FOR 21733(04)	\$241,010
BRYAN 21733(06) UTILITIES	Div. 2	US070	0.13 Mi.	Let 07/2009 FFY 2009	US-70: OVER BLUE RIVER APPROX. 7.7 MILE EAST OF US-69 BUSINESSUT FOR 21733(04)	\$284,525
BRYAN 23191(05) RIGHT OF WAY	Div. 2	SH199	0.02 Mi.	Let 11/2008 FFY 2009	SH-199 OVER THE WASHITA RV, 4.0 MI WEST OF SH-78RW FOR 23191(04)	\$245,982
BRYAN 23191(06) UTILITIES	Div. 2	SH199	0.02 Mi.	Let 11/2008 FFY 2009	SH-199 OVER THE WASHITA RV, 4.0 MI WEST OF SH-78UT FOR 23191(04)	\$113,875
BRYAN D2215(04) GRADE, DRAINING, BRIDGE & SURFACE	Div. 2	US069B	1.2 Mi.	Let 02/2009 FFY 2009	US 69B: @ US-69 JUNCTION	\$6,500,000
BRYAN D2215(05) RIGHT OF WAY	Div. 2	US069B	1.2 Mi.	Let 11/2008 FFY 2009	US 69B: @ US-69 JUNCTION	\$100,000
BRYAN D2215(06) UTILITIES	Div. 2	US069B	1.2 Mi.	Let 11/2008 FFY 2009	US 69B: @ US-69 JUNCTION	\$100,000
CADDO 24073(04) BRIDGE & APPROACHES	Div. 5	IS040	0.5 Mi.	Let 09/2009 FFY 2009	I-40: FRONTAGE ROAD BRIDGE, 1.3 MI. EAST OF THE CUSTER C/L	\$909,000
CADDO 25284(05) ER CONTRACT PROJECTS	Div. 5	IS040	0.25 Mi.	Let 09/2009 FFY 2009	I-40 FRONTAGE ROAD - ROADWAY BOX REPAIR DUE TO FLOOD DAMAGE, APPROX 1.5 MILES WEST OF HYDRO.	\$575,000

8 YEAR CONSTRUCTION WORK PLAN REPORT

CANADIAN 05173(12) GRADE, DRAIN & SURFACE	Div. 4	US081	2.43 Mi.	Let 02/2009 FFY 2009	US-81: FR THE NORTH EDGE OF UNION CITY, NORTH 2.43 MI (PARALLEL LNS & RECON. EXISTING)	\$8,100,000
CANADIAN 18257(04) GRADE, DRAIN & SURFACE	Div. 4	US281	3.5 Mi.	Let 03/2009 FFY 2009	US-281 FR. NEW 281 SPUR EX. N. APPROX. 3.5 MI. TO GEARY (PARALLEL LANES) (H 55) SMC=80/20 (OK092, OK117)	\$8,332,326
CANADIAN 20539(04) RESURFACE	Div. 4	IS040	6 Mi.	Let 05/2009 FFY 2009	I-40: FR MILE MARKER 128 TO 132 (UNBONDED OVERLAY) (IM EARMARK = \$8,000,000.00) (S-23,H-57)	\$16,380,000
CANADIAN 21008(04) INTERCHANGE	Div. 4	IS040	0.5 Mi.	Let 08/2009 FFY 2009	I-40: RECONSTRUCT INTERCHANGE AT MORGAN ROAD (OK133,OK145) (4.4 MILLION FROM OKLAHOMA CITY)	\$29,400,000
CANADIAN D4017(04) SAFETY IMPROVEMENT	Div. 4	IS040	5 Mi.	Let 03/2009 FFY 2009	I-40: CABLE BARRIER PROJECT, FROM MP 125.0 TO 130.0	\$750,000
CANADIAN D4018(04) SAFETY IMPROVEMENT	Div. 4	IS040	5 Mi.	Let 06/2009 FFY 2009	I-40: CABLE BARRIER PROJECT, FROM MP 136.0 TO 141.0	\$750,000
CANADIAN D4020(04) SAFETY IMPROVEMENT	Div. 4	IS040	5 Mi.	Let 01/2009 FFY 2009	I-40: CABLE BARRIER PROJECT, FROM MP 111.0 TO 116.0	\$750,000
CARTER 20231(04) GRADE, DRAINING, BRIDGE & SURFACE	Div. 7	SH199	3.45 Mi.	Let 04/2009 FFY 2009	SH-199 FROM 4.8 MI WEST OF US-177, EXTEND EAST APPROX. 3.45 MI(PHASE 1) (OK132)	\$13,780,480
CARTER 23293(05) RIGHT OF WAY	Div. 7	US070	1 Mi.	Let 11/2008 FFY 2009	US-70 BEG 5.5 MIS W. OF I-35 AT MERIDIAN ROAD IN LONE GROVE, EXTEND EAST 1.0 MIS. TO BROCK ROAD (RW FOR 2329304)	\$490,977
CARTER 23293(06) UTILITIES	Div. 7	US070	1 Mi.	Let 11/2008 FFY 2009	US-70 BEG 5.5 MIS W. OF I-35 AT MERIDIAN ROAD IN LONE GROVE, EXTEND EAST 1.0 MIS. TO BROCK ROAD (UT FOR 2329304)	\$490,977
CHEROKEE 23108(04) BRIDGE & APPROACHES	Div. 1	SH082	0.04 Mi.	Let 05/2009 FFY 2009	SH-82: OVER TERRAPIN CREEK, 3.6 MILES NORTH OF SEQUOYAH CO. LINE	\$4,700,000
CIMARRON 13337(13) RIGHT OF WAY	Div. 6	US287	3.87 Mi.	Let 07/2009 FFY 2009	US-287 BEG APPROX 9.3 MILE NORTH OF BOISE CITY EXT NORTH APPROX 3.9 MILE RW FOR 13337(06)	\$300,000
CIMARRON 13337(14) UTILITIES	Div. 6	US287	3.87 Mi.	Let 07/2009 FFY 2009	US-287 BEG APPROX 9.3 MILE NORTH OF BOISE CITY EXT NORTH APPROX 3.9 MILES UT FOR 13337(06) (OK 141)	\$400,000
CIMARRON 13337(16) GRADE, DRAIN & SURFACE	Div. 6	US287	1.48 Mi.	Let 08/2009 FFY 2009	US-287: BOISE CITY BYPASS, NORTH SECTION (TURNKEY CONST)(OK141)	\$7,158,444
CIMARRON 13337(18) GRADE, DRAINING, BRIDGE & SURFACE	Div. 6	US287	2.27 Mi.	Let 08/2009 FFY 2009	US-287: BOISE CITY BYPASS, SOUTH SECTION & BRIDGES "B, D, E" (OK141) (SURFACING = (19)	\$6,841,297
CIMARRON 23132(04) GRADE, DRAIN & SURFACE	Div. 6	US287	2.5 Mi.	Let 08/2009 FFY 2009	US-287 FROM 8.5 MI SOUTH OF US-64 SOUTH APPROX. 2.5 MI	\$2,342,736
CLEVELAND 09034(05) GRADE, DRAINING, BRIDGE & SURFACE	Div. 3	IS035	4.2 Mi.	Let 11/2008 FFY 2009	I-35: 6 LN. FROM .5 MI. N. OF MAIN ST. EXT. N. 4.2 MI. (INCL. US-77 BRIDGE OVER I-35 & MEDIAN BARRIER, SURF, LIGHT) (IM EARMARK) (OK132) (OK133)	\$35,000,000
CLEVELAND 20266(05) RIGHT OF WAY	Div. 3	SH009	1.25 Mi.	Let 08/2009 FFY 2009	SH-9: FROM JUST WEST OF 24TH EXTEND EAST TO 36TH STREET IN NORMAN RW FOR 20266(04)	\$608,645
CLEVELAND 20266(06) UTILITIES	Div. 3	SH009	1.25 Mi.	Let 08/2009 FFY 2009	SH-9: FROM JUST WEST OF 24TH EXTEND EAST TO 36TH IN NORMAN UT FOR 20266(04)	\$642,778

8 YEAR CONSTRUCTION WORK PLAN REPORT

CLEVELAND 20997(05) RIGHT OF WAY	Div. 3	US077	4.9 Mi.	Let 02/2009 FFY 2009	US-77: FROM JCT. SH-39 IN LEXINGTON EXTEND NORTH 4.05 MI. (4 LANE UNDIVIDED) RW FOR 20997(04)	\$2,000,000
CLEVELAND 20997(06) UTILITIES	Div. 3	US077	4.9 Mi.	Let 02/2009 FFY 2009	US-77: FROM JCT. SH-39 IN LEXINGTON EXTEND NORTH 4.05 MI. (4 LANE UNDIVIDED) UT FOR 20997(04)	\$1,650,000
CLEVELAND 22670(05) BRIDGE & APPROACHES	Div. 3	US077	0.69 Mi.	Let 07/2009 FFY 2009	ROBINSON STREET AT THE BURLINGTON NORTHERN SANTE FE RAILROAD CROSSING, IN NORMAN (OK081)	\$2,331,000
CLEVELAND 22670(06) GRADE, DRAIN & SURFACE	Div. 3	US077	0.69 Mi.	Let 07/2009 FFY 2009	ROBINSON STREET AT THE BURLINGTON NORTHERN SANTE FE RAILROAD CROSSING, IN NORMAN (OK107)	\$13,869,000
CLEVELAND 24112(05) RIGHT OF WAY	Div. 3	SH039	5 Mi.	Let 08/2009 FFY 2009	SH-39: FROM 2.0 MI. EAST OF JCT. US-77 EXTEND EAST 5.0 MI. RW FOR 24112(04)	\$843,559
CLEVELAND 24112(06) UTILITIES	Div. 3	SH039	5 Mi.	Let 08/2009 FFY 2009	SH-39: FROM 2.0 MI. EAST OF JCT. US-77 EXTEND EAST 5.0 MI. UT FOR 24112(04)	\$800,000
COAL 20967(05) RIGHT OF WAY	Div. 3	SH048	0.4 Mi.	Let 08/2009 FFY 2009	SH-48 OVER CLEAR BOGGY CREEK & OVERFLOW, 9.0 & 9.3 MI. NORTH OF JOHNSTON C/L RW FOR 20967(04)	\$82,376
COAL 20967(06) UTILITIES	Div. 3	SH048	0.4 Mi.	Let 08/2009 FFY 2009	SH-48 OVER CLEAR BOGGY CREEK & OVERFLOW, 9.0 & 9.3 MI. NORTH OF JOHNSTON C/L UT FOR 20967(04)	\$80,007
COAL 23204(04) BRIDGE & APPROACHES	Div. 3	SH048	0.02 Mi.	Let 01/2009 FFY 2009	SH-48 OVER UNNAMED CREEK, 1.8 MI. NORTH OF JCT. SH-3	\$449,800
COAL 23205(04) BRIDGE & APPROACHES	Div. 3	SH048	0.02 Mi.	Let 01/2009 FFY 2009	SH-48 OVER UNNAMED CREEK, 3.5 MI. NORTH OF JCT. SH-3	\$435,000
COMANCHE 20298(06) UTILITIES	Div. 7	SH007	6.21 Mi.	Let 04/2009 FFY 2009	SH-7: RECONSTRUCT EXISTING LANES FROM 3.3 MIS E. OF I-44 JCT. EXT E. 6.21 MIS UT FOR 20298(04) SMC=80/20	\$300,000
COMANCHE 20313(04) GRADE, DRAIN & SURFACE	Div. 7	IS044	1.52 Mi.	Let 04/2009 FFY 2009	I-44: BEGIN 1.6 MILES NORTH OF SH-7, NORTH 1.52 MILES TO JUST SOUTH OF SITTING BEAR CREEK. (IM EARMARK)	\$14,553,145
COTTON 23229(05) RIGHT OF WAY	Div. 7	SH053	0.07 Mi.	Let 03/2009 FFY 2009	SH-53 OVER LITTLE BEAVER CREEK O'FLOW, & 4 PROX BRIDGES BEGIN 8.5 E. OF SH-5 R/W FOR 23229(04) & (23230(04)	\$82,376
COTTON 23229(06) UTILITIES	Div. 7	SH053	0.07 Mi.	Let 03/2009 FFY 2009	SH-53 OVER LITTLE BEAVER CREEK O'FLOW, AND 4 PROX BRDGES BEG 8.5 MI. E. OF SH-5 (UT FOR 23229(04))	\$80,007
CRAIG 16229(04) BRIDGE & APPROACHES	Div. 8	US060	0.09 Mi.	Let 02/2009 FFY 2009	US-60: OVER BULL CREEK, 0.5 MILE EAST OF JCT SH-2 (OKB)	\$5,035,000
CRAIG 24183(05) RIGHT OF WAY	Div. 8	SH066	6 Mi.	Let 09/2009 FFY 2009	SH-66: FROM APPX 0.75 MILE NE ROGERS/CRAIG COUNTY LINE NORTH EAST 6 MILES TO JCTUS-60. (RW FOR 24183(04) (OK095)	\$887,356
CRAIG 24183(06) UTILITIES	Div. 8	SH066	6 Mi.	Let 09/2009 FFY 2009	SH-66: FROM APPX 0.75 MILE NE ROGERS/CRAIG COUNTY LINE NORTH EAST 6 MILES TO JCTUS-60.(UT FOR 24183(04)(OK120)	\$1,522,319
CREEK 20889(04) BRIDGE & APPROACHES	Div. 8	SH016	0.03 Mi.	Let 08/2009 FFY 2009	SH-16: OVER BROWNS CREEK, 13.8 MILES EAST OF SH-48 SOUTH JCT (OKB)	\$1,816,682
CREEK 20890(05) RIGHT OF WAY	Div. 8	SH016	0.02 Mi.	Let 03/2009 FFY 2009	SH-16: OVER ROCK CREEK, 2.2 MILES EAST OF SH-48 FOR 20890(04)	RW \$174,000

8 YEAR CONSTRUCTION WORK PLAN REPORT

CREEK 20890(06) UTILITIES	Div. 8	SH016	0.02 Mi.	Let 03/2009 FFY 2009	SH-16: OVER ROCK CREEK, 2.2 MILES EAST OF SH-48 FOR 20890(04)	UT	\$1,910,000
CUSTER 09278(06) UTILITIES	Div. 5	US183	3.05 Mi.	Let 11/2008 FFY 2009	US-183: FR THE WASHITA RIVER, EXT NORTH THROUGH ARAPAHO(RECONST TO 5-LANE) UT FOR 09278(04)		\$1,015,000
CUSTER 18779(09) SURFACE	Div. 5	SH034	7 Mi.	Let 02/2009 FFY 2009	SH-34: BEGIN AT SH-47, EXTENDING SOUTH APPROX. 7.0 MILES BR=(08) GD=(04)		\$8,169,809
CUSTER 18779(10) LANDSCAPING	Div. 5	SH034	0.02 Mi.	Let 03/2009 FFY 2009	SH-34: BEGIN APPROX. 2.0 MI. AND 6.0 MI. SOUTH OF SH-47(TREE MITIGATION FOR 18779(08)		\$250,346
CUSTER 20804(05) RIGHT OF WAY	Div. 5	SH054	0.05 Mi.	Let 01/2009 FFY 2009	SH-54: OVER DEER CREEK, 8.2 MILES NORTH OF I-40 JCT (RW FOR 20804(04)		\$79,000
CUSTER 20804(06) UTILITIES	Div. 5	SH054	0.05 Mi.	Let 01/2009 FFY 2009	SH-54: OVER DEER CREEK, 8.2 MILES NORTH OF I-40 JCT (UT FOR 20804(04)		\$161,000
CUSTER 23249(06) BRIDGE WATER PROOF SEAL	Div. 5		0 Mi.	Let 04/2009 FFY 2009	DIVISION FIVE SILANE PROJECTS (WATER PROOFING SEAL)		\$75,000
CUSTER 24181(04) SAFETY IMPROVEMENT	Div. 5	IS040	5 Mi.	Let 03/2009 FFY 2009	I-40: MEDIAN BARRIER PROJECT, MP 65.1 TO 69.9. BEGIN I-40 B JCT. W. OFCLINTON AT RED WHEAT DR., EXTEND E. TO BRIDGE UNDERPASS		\$750,000
DEWEY 20814(04) BRIDGE PAINTING	Div. 5	SH034	0.55 Mi.	Let 04/2009 FFY 2009	SH-34: OVER THE SOUTH CANADIAN RIVER, 13.5 MI NORTH OF THE CUSTER COUNTY LINE (PAINT) CAMARGO BRIDGE		\$1,202,000
ELLIS 20942(04) BRIDGE & APPROACHES	Div. 6	US283	0.25 Mi.	Let 03/2009 FFY 2009	US-283: OVER WOLF CREEK, NORTH OF SHATTUCK		\$4,980,056
GARVIN 10444(05) RIGHT OF WAY	Div. 3	SH074	0.5 Mi.	Let 08/2009 FFY 2009	SH-74 OVER RUSH, RUSH O'FLOW, LIGHTNING & UNNAMED CREEKS, APPROX. 8.0 MI. NORTH OF JCT. SH-29 RW FOR 10444(04)		\$82,376
GARVIN 10444(06) UTILITIES	Div. 3	SH074	0.5 Mi.	Let 08/2009 FFY 2009	SH-74 OVER RUSH, RUSH O'FLOW, LIGHTNING & UNNAMED CREEKS, 8.0 MI. NORTH OF JCT. SH-29 UT FOR 10444(04)		\$80,007
GARVIN 20969(05) RIGHT OF WAY	Div. 3	SH074	0.02 Mi.	Let 06/2009 FFY 2009	SH-74 OVER UNNAMED CREEK, 0.2 MI. NORTH OF CARTER C/L RW FOR 20969(04)		\$82,376
GARVIN 20969(06) UTILITIES	Div. 3	SH074	0.02 Mi.	Let 06/2009 FFY 2009	SH-74 OVER UNNAMED CREEK, 0.2 MI. NORTH OF CARTER C/L UT FOR 20969(04)		\$80,007
GRADY 20227(04) BRIDGE & APPROACHES	Div. 7	US081	0.6 Mi.	Let 01/2009 FFY 2009	US-81: OVER SOUTH CANADIAN RIVER NORTH OF MINCO SMC=80/20		\$8,871,032
GRADY 20234(04) GRADE, DRAIN & SURFACE	Div. 7	SH037	3 Mi.	Let 02/2009 FFY 2009	SH-37: BEG APPROX 4.62 MILE EAST OF US-81 & EXTEND EAST 3.0 MILE TO GREGORYSTREET.		\$6,433,875
GRADY 20959(04) BRIDGE & APPROACHES	Div. 7	SH019	0.03 Mi.	Let 05/2011 FFY 2009	SH-19: OVER ROARING CREEK, 1.7 MILES WEST OF BRADLEY		\$2,353,659
GRADY D7260(01) PAVING REHABILITATION	Div. 7	US0817	4.8 Mi.	Let 09/2009 FFY 2009	US-81: CONCRETE PAVEMENT RESTORATION BEG. APPROX. 17.5 MIS N. OF STEPHENS C/L, EXT N. APPROX. 4.8 MIS TO SH-19.		\$1,645,858
HARPER 20945(05) RIGHT OF WAY	Div. 6	US183	4 Mi.	Let 06/2009 FFY 2009	US-183: FR 4.6 MI N. OF HARPER/WOODWARD C/L, EXTEND N. 4.0 MILES RW FOR 20945(04)		\$919,230

8 YEAR CONSTRUCTION WORK PLAN REPORT

HARPER 23274(06) BRIDGE WATER PROOF SEAL	Div. 6	0 Mi.	Let 04/2009 FFY 2009	DIVISION 6 SILANE PROJECTS (SITES TO BE DETERMINED)	\$48,780
HARPER 24460(04) BRIDGE PAINTING	Div. 6	0 Mi.	Let 03/2009 FFY 2009	BRIDGE PAINT PROJECTS (SITES TO BE DETERMINED)	\$100,000
HARPER 24461(04) BRIDGE REPAIR	Div. 6	0 Mi.	Let 03/2009 FFY 2009	BRIDGE JOINT PROJECTS (SITES TO BE DETERMINED)	\$100,000
HASKELL 23101(05) RIGHT OF WAY	Div. 1	SH009 0.02 Mi.	Let 02/2009 FFY 2009	SH-9, OVER SNAKE RIVER, 5.5 MILES EAST OF JCT SH-2.(ROW FOR: 23101(04))	\$1,124,500
HASKELL 23101(06) UTILITIES	Div. 1	SH009 0.02 Mi.	Let 02/2009 FFY 2009	SH-9, OVER SNAKE RIVER, 5.5 MILES EAST OF JCT SH-2.(UT FOR: 23101(04))	\$157,380
HASKELL 23102(05) RIGHT OF WAY	Div. 1	SH009 0.02 Mi.	Let 02/2009 FFY 2009	SH-9, OVER KING CREEK, 1 MILE EAST OF JCT SH-2(ROW FOR: 23102(04))	\$566,000
HASKELL 23102(06) UTILITIES	Div. 1	SH009 0.02 Mi.	Let 02/2009 FFY 2009	SH-9, OVER KING CREEK, 1 MILE EAST OF JCT SH-2(UT FOR: 23102(04))	\$336,000
HASKELL 23103(04) BRIDGE PAINTING	Div. 1	SH009 0.01 Mi.	Let 02/2009 FFY 2009	SH-9: OVER SAN BOISE CREEK/NAVIGATION CHANNEL(PAINT), 15 MI. E. OF SH-2 JCT.	\$698,000
HASKELL 23104(04) JOINT SEAL/REPAIR	Div. 1	SH009 0.01 Mi.	Let 02/2009 FFY 2009	SH-9: OVER SAN BOISE CREEK/NAVIGATION CHANNEL(JOINT SEAL/REPAIR), 15 MI. E. OF SH-2 JCT.	\$132,000
HUGHES 20996(04) GRADE, DRAINING, BRIDGE & SURFACE	Div. 3	SH048 3 Mi.	Let 06/2009 FFY 2009	SH-48: FROM JUNCTION SH-9 EXTEND NORTH (FLOODING IN AREA) SMC=80/20	\$1,777,900
JOHNSTON 23207(04) BRIDGE & APPROACHES	Div. 3	SH007 0.02 Mi.	Let 05/2009 FFY 2009	SH-7 OVER BLUE RIVER, 2.5 MI. EAST OF JCT. SH-99	\$1,854,900
KAY 12302(05) RIGHT OF WAY	Div. 4	SH156 0.27 Mi.	Let 10/2008 FFY 2009	SH-156: OVER SALT FORK OF THE ARKANSAS 1.1 MI NORTH OF THE NOBLE C/L (R/W FOR 12302(04))	\$247,035
KAY 12302(06) UTILITIES	Div. 4	SH156 0.27 Mi.	Let 10/2008 FFY 2009	SH-156: OVER SALT FORK OF THE ARKANSAS 1.1 MI NORTH OF THE NOBLE C/L (UT FOR 12302(04))	\$139,029
KAY 20980(05) RIGHT OF WAY	Div. 4	US060 0.01 Mi.	Let 11/2008 FFY 2009	US-60: OVER UNNAMED CREEK, 3.3 MILES EAST OF GRANT COUNTY LINE (R/W FOR 20980(04))	\$241,010
KAY 20980(06) UTILITIES	Div. 4	US060 0.01 Mi.	Let 11/2008 FFY 2009	US-60: OVER UNNAMED CREEK, 3.3 MILES EAST OF GRANT COUNTY LINE (UT FOR 20980(04))	\$135,638
KAY 23216(04) BRIDGE & APPROACHES	Div. 4	US177 0.02 Mi.	Let 03/2009 FFY 2009	US-177 OVER DRY CREEK & DRY CREEK O'FLOW, 12.4 MI NORTH OF US-60;BR REMOVAL OVR UNNAMED CR APPROX 13.1 MI N. OF US-60	\$1,619,550
KAY 23218(04) BRIDGE & APPROACHES	Div. 4	US177 0.02 Mi.	Let 03/2009 FFY 2009	US-177 OVER AN UNNAMED CREEK, 16.2 MI NORTH OF US-60	\$2,154,118
KIOWA D5020(04) SHOULDER REHAB	Div. 5	US183 6 Mi.	Let 02/2009 FFY 2009	US-183 FROM SH-19 IN ROOSEVELT EXTEND NORTH 6.0 MILES (4' SHOULDER WIDENING)	\$800,000
KIOWA D5021(04) SHOULDER REHAB	Div. 5	US183 5.45 Mi.	Let 02/2009 FFY 2009	US-183 FROM 6.0 MILES N OF SH-19 IN ROOSEVELT EXTEND NORTH 5.45 MILES TO SH-9W NEAR HOBART (4' SHOULDER WIDENING)	\$700,000

8 YEAR CONSTRUCTION WORK PLAN REPORT

LATIMER 21735(05) RIGHT OF WAY	Div. 2	SH001	0.1 Mi.	Let 04/2009 FFY 2009	SH-1: OVER 2 ROCK CREEKS APPROX. 0.16 MILE WEST OF LEFLORE C/L & .16 MILE EAST OF LATIMER C/L RW FOR 21735(04)	\$175,478
LATIMER 21735(06) UTILITIES	Div. 2	SH001	0.1 Mi.	Let 04/2009 FFY 2009	SH-1: OVER 2 ROCK CREEKS APPROX. 0.16 MILE WEST OF LEFLORE C/L & .16 MILE EAST OF LATIMER C/L RW FOR 21735(04)	\$200,000
LATIMER 23193(04) BRIDGE & APPROACHES	Div. 2	SH001	0.02 Mi.	Let 04/2009 FFY 2009	SH-1 OVER GAINES CR, 5.5 MI EAST OF THE PITTSBURG CO. LINE	\$2,250,000
LINCOLN 17226(20) RIGHT OF WAY	Div. 3	SH066	0.2 Mi.	Let 11/2008 FFY 2009	SH-66 BRIDGE AT CHUCKAHO CREEK., 3.8 MI. EAST OF JCT. SH-18 RW FOR 17226(17)	\$105,000
LINCOLN 17226(21) UTILITIES	Div. 3	SH066	0.2 Mi.	Let 11/2008 FFY 2009	SH-66 OVER CHUCKAHO CREEK, 3.8 MI. EAST OF JCT. SH-18 UT FOR 17226(17)	\$78,750
LINCOLN 24180(05) RIGHT OF WAY	Div. 3	US177	7.45 Mi.	Let 06/2009 FFY 2009	US-177: FROM 0.5 MI. NORTH OF JCT. SH-66 EXTEND NORTH 7.45 MI. RW FOR 24180(04)	\$1,256,903
LINCOLN 24180(06) UTILITIES	Div. 3	US177	7.45 Mi.	Let 06/2009 FFY 2009	US-177: FROM 0.5 MI. NORTH OF JCT. SH-66 EXTEND NORTH 7.45 MI. UT FOR 24180(04)	\$577,500
LOGAN 18361(04) BRIDGE & APPROACHES	Div. 4	SH051	0.01 Mi.	Let 04/2009 FFY 2009	SH-51: OVER OTTER CREEK 6.4 MI. EAST OF KINGFISHER C/L	\$2,724,123
LOGAN 23220(04) BRIDGE & APPROACHES	Div. 4	US077	0.02 Mi.	Let 07/2009 FFY 2009	US-77 OVER SKELETON CREEK, 7.2 MI NORTH OF SH-33	\$3,243,648
LOGAN 24217(A1) RIGHT OF WAY	Div. 4	IS035	0.1 Mi.	Let 11/2008 FFY 2009	I-35: SEWARD ROAD OVER, APPROX 5.0 MI NORTH OF THE OKLAHOMA C/L (R/W FOR 24217(04))	\$150,000
LOGAN 24217(A2) UTILITIES	Div. 4	IS035	0.1 Mi.	Let 11/2008 FFY 2009	I-35: SEWARD ROAD OVER, APPROX 5.0 MI NORTH OF THE OKLAHOMA C/L (UT FOR 24217(04))	\$100,000
MCCLAIN 19314(08) BRIDGE & APPROACHES	Div. 3	IS035	0.2 Mi.	Let 07/2009 FFY 2009	SH-9W OVER I-35 BRIDGE REPLACEMENT (PHASE II) WEST=19076(04) (OK089) (OK114) SMC=90/10	\$3,934,388
MCCLAIN 24142(05) RIGHT OF WAY	Div. 3	SH039	4.38 Mi.	Let 11/2008 FFY 2009	SH-39: FROM 3 MI. EAST OF JCT. SH-24 EXTEND EAST 4.38 MI. TO JCT. US-77 IN PURCELL RW FOR 24142(04)	\$855,098
MCCLAIN 24142(06) UTILITIES	Div. 3	SH039	4.38 Mi.	Let 11/2008 FFY 2009	SH-39: FROM 3 MI. EAST OF JCT. SH-24 EXTEND EAST 4.38 MI. TO JCT. US-77 IN PURCELL UT FOR 24142(04)	\$497,663
MCCURTAIN 18859(05) RIGHT OF WAY	Div. 2	US070	5.7 Mi.	Let 05/2009 FFY 2009	US-70:BEGIN 2.0 MILES EAST OF CHOCTAW COUNTY LINE AND EXTEND EAST 5.0 MILES(VALIAN BYPASS) R/W FOR 18859(04,08,09) SMC=80/20	\$1,869,718
MCCURTAIN 18859(06) UTILITIES	Div. 2	US070	5.7 Mi.	Let 05/2009 FFY 2009	US-70:BEGIN 2.0 MILES EAST OF CHOCTAW COUNTY LINE AND EXTEND EAST 5.0 MILES(VALIAN BYPASS) UT FOR 18859(04,08,09) SMC=80/20	\$2,265,169
MCCURTAIN 24184(05) RIGHT OF WAY	Div. 2	SH003	5.51 Mi.	Let 05/2009 FFY 2009	SH-3: BEGIN 10.54 MI. E. OF THE PUSHMATAHA C/L AND EXTEND E. 5.51 MI.(RW FOR 24184(04)) (OK098)	\$1,446,375
MCCURTAIN 24184(06) UTILITIES	Div. 2	SH003	5.51 Mi.	Let 05/2009 FFY 2009	SH-3: BEGIN 10.54 MI. E. OF THE PUSHMATAHA C/L AND EXTEND E. 5.51 MI.(UT FOR 24184(04)) (OK098)	\$578,550
MCCURTAIN 24185(05) RIGHT OF WAY	Div. 2	SH003	6 Mi.	Let 01/2009 FFY 2009	SH-3: BEGIN 4.5 MI. E. OF PUSHMATAHA C/L AND EXTEND EAST 6.0 MI.(OK123) (RW FOR 24185(04))	\$1,050,000

8 YEAR CONSTRUCTION WORK PLAN REPORT

MCCURTAIN 24185(06) UTILITIES	Div. 2	SH003	6 Mi.	Let 01/2009 FFY 2009	SH-3: BEGIN 4.5 MI. E. OF PUSHMATAHA C/L AND EXTEND EAST 6.0 MI.(OK098) (UT FOR 24185(04))	\$630,000
MCCURTAIN D2216(05) RIGHT OF WAY	Div. 2	SH037	0.5 Mi.	Let 07/2009 FFY 2009	SH-37 OVER RED RIVER	\$50,000
MCCURTAIN D2216(06) UTILITIES	Div. 2	SH037	0.5 Mi.	Let 07/2009 FFY 2009	SH-37 OVER RED RIVER	\$50,000
MCINTOSH 20291(04) GRADE, DRAIN & SURFACE	Div. 1	US266	0.55 Mi.	Let 07/2009 FFY 2009	SH-266: BEGIN 0.3 MILES WEST OF US-69, EXTEND EAST 0.55 MILES IN CHECOTAH	\$4,523,000
MAJOR 24230(05) RIGHT OF WAY	Div. 6	SH058	0.4 Mi.	Let 05/2009 FFY 2009	SH-58 OVER INDIAN CREEK APPROX. 5.7 MILE NORTH OF JCT SH-58/SH-8 RW FOR 24230(04)	\$82,376
MAJOR 24230(06) UTILITIES	Div. 6	SH058	0.4 Mi.	Let 05/2009 FFY 2009	SH-58 OVER INDIAN CREEK APPROX. 5.7 MILE NORTH OF JCT SH-58/SH-8 UT FOR 24230(04)	\$80,006
MAYES 23127(04) GRADE, DRAIN & SURFACE	Div. 8	US069	1.3 Mi.	Let 11/2008 FFY 2009	US-69 BEG APPROX. 0.15 MILE NORTH OF US-412 & EXT NORTH IN CHOUTEAU(WIDEN TO 5 LANES) (OK132)	\$1,900,000
MUSKOGEE 20885(04) RECONSTRUCT-NO ADDED LANES	Div. 1	IS040	5.19 Mi.	Let 11/2008 FFY 2009	I-40: FR MILE POST 276.47 TO 281.66 (EAST BOUND ONLY) (OK132)(IM EARMARK) H-13) SMC=90/10	\$11,173,000
MUSKOGEE 23105(06) BRIDGE WATER PROOF SEAL	Div. 1		0.1 Mi.	Let 04/2009 FFY 2009	DIVISION WIDE (BRIDGE WATERPROOF SEAL), FOR DIVISION (1) SILANE	\$51,220
MUSKOGEE 24231(04) SAFETY IMPROVEMENT	Div. 1	IS040	5.74 Mi.	Let 11/2008 FFY 2009	I-40 BEG AT MILEPOST 276.5 & EXTEND EAST TO MILEPOST 282.24.(CABLE BARRIER)	\$879,900
MUSKOGEE D1011(04) SAFETY IMPROVEMENT	Div. 1		Mi.	Let 09/2009 FFY 2009	PIER PROTECTION ON MCKARNS, MULTIPLE LOCATIONS WITHIN DIVISION 1	\$9,000,000
NOBLE 12316(04) BRIDGE & APPROACHES	Div. 4	SH015	0.58 Mi.	Let 04/2009 FFY 2009	SH-15: OVER BUNCH & AN UNNAMED CR EAST OF BILLINGS, 2.8 MI EAST OF GARFIELD C/L	\$2,684,479
NOBLE 20284(04) RESURFACE	Div. 4	IS035	5 Mi.	Let 04/2009 FFY 2009	I-35: FROM MILE MARKER 198 TO 203	\$19,000,000
NOBLE 20976(04) BRIDGE PAINTING	Div. 4		0 Mi.	Let 03/2009 FFY 2009	DIVISION 4 PAINT AND JOINT PROJECTS	\$1,050,000
NOBLE 23306(06) BRIDGE WATER PROOF SEAL	Div. 4		0.1 Mi.	Let 04/2009 FFY 2009	DIVISION WIDE BRIDGE WATERPROOF SEAL FOR DIVISION (4) SILANE	\$100,000
NOBLE 24232(05) SAFETY IMPROVEMENT	Div. 4	IS035	9 Mi.	Let 11/2008 FFY 2009	I-35 CABLE BARRIER BEG AT MILEPOST 200 & EXTEND NORTH TO MILEPOST 209(PART OF PROJ IN KAY CO.)	\$1,350,000
NOBLE D4019(04) SAFETY IMPROVEMENT	Div. 4	IS035	10 Mi.	Let 09/2009 FFY 2009	I-35: CABLE BARRIER PROJECT, FROM MP 190.0 TO 200.0	\$750,000
OKFUSKEE 19442(04) BRIDGE PAINTING	Div. 3	SH084	0.1 Mi.	Let 04/2009 FFY 2009	SH-84 OVER NORTH CANADIAN RIVER, 1.7 MI. NORTH OF HUGHES C/L SMC=80/20	\$270,000
OKFUSKEE 19442(05) JOINT SEAL/REPAIR	Div. 3	SH084	0.1 Mi.	Let 04/2009 FFY 2009	SH-84 OVER NORTH CANADIAN RIVER, 1.7 MI. NORTH OF HUGHES C/L	\$140,000

8 YEAR CONSTRUCTION WORK PLAN REPORT

OKFUSKEE 20269(04) BRIDGE & APPROACHES	Div. 3	SH048	1.6 Mi.	Let 08/2009 FFY 2009	SH-48 OVER DEEP FORK OF NORTH CANADIAN RIVER & OVERFLOW, 10.8 MI. NORTH OF JCT. US-62	\$7,272,000
OKFUSKEE 23211(04) BRIDGE & APPROACHES	Div. 3	SH099A	0.02 Mi.	Let 01/2009 FFY 2009	SH-99A OVER UNNAMED CREEK, 0.8 MI. EAST OF THE SEMINOLE C/L	\$436,000
OKLAHOMA 17428(22) GRADE, DRAINING & BRIDGE	Div. 4	IS040	0.68 Mi.	Let 11/2008 FFY 2009	I-40 CROSSTOWN: WP 1.2, GR, DR, BR & RR @ SHIELDS, ROBINSON & WALKER	\$55,418,084
OKLAHOMA 17428(24) MONEY ONLY	Div. 4	IS040	0.15 Mi.	Let 03/2009 FFY 2009	I-40 CROSSTOWN: WP 1.4, PEDESTRIAN BRIDGE IN THE VICINITY OF HUDSON AVE..	\$3,500,000
OKLAHOMA 17428(30) GRADE, DRAINING, BRIDGE & SURFACE	Div. 4	IS040	0.9 Mi.	Let 03/2009 FFY 2009	I-40 CROSSTOWN: WP 3.2, GR, DR, BR, RR & SURFACING FROM MAY AVE. EAST 0.9 MI TO AGNEW AVE.	\$10,821,837
OKLAHOMA 17428(51) RECONSTRUCT-ADDED LANES	Div. 4	IS040	Mi.	Let 09/2009 FFY 2009	I-40 CROSSTOWN: U.P. & BNSF RR PERMANENT INTERCHANGE TRACKSAT NE 4TH & SUNNLANE	\$5,000,000
OKLAHOMA 17428(52) RECONSTRUCT-ADDED LANES	Div. 4	IS040	Mi.	Let 09/2009 FFY 2009	I-40 CROSSTOWN: BNSF RIVERSIDE CONNECTION TRACKS, FROM I-35 TO THE NEW PERMANENT INTERCHANGE TRACK SITE	\$6,500,000
OKLAHOMA 17428(A1) RECONSTRUCT-ADDED LANES	Div. 4	IS040	Mi.	Let 11/2008 FFY 2009	I-40 CROSSTOWN: RR WORK FOR WP 1.2	\$2,500,000
OKLAHOMA 17430(08) UTILITIES	Div. 4	IS040	0.68 Mi.	Let 11/2008 FFY 2009	I-40 REALIGNMENT OF THE I-40 CROSSTOWN EXPRESSWAY IN OKC(UT FOR ENTIRE CORRIDOR) ADDITIONAL FUNDS TO MODIFY AWARDED UTILITY PROJECT	\$2,400,000
OKLAHOMA 24355(04) SAFETY IMPROVEMENT	Div. 4	IS240	4 Mi.	Let 05/2009 FFY 2009	I-240: CABLE BARRIER BEG @ I-35 & EXTENDING EAST APPROX. 4.0 MILE TO SOONER ROAD.	\$600,000
OKLAHOMA D4001(04) BRIDGE REPAIR	Div. 4	IS040	1.67 Mi.	Let 04/2009 FFY 2009	I-40 CROSSTOWN BRIDGE REPAIR	\$1,000,000
OKMULGEE 20903(07) LANDSCAPING	Div. 1	SH016	0.02 Mi.	Let 08/2009 FFY 2009	SH-16: OVER TIGER CREEK, 3.0 MILES EAST OF CREEK COUNTY LINEMITIGATION FOR 20903(04)	\$75,000
OKMULGEE 23106(05) RIGHT OF WAY	Div. 1	SH016	0.03 Mi.	Let 06/2009 FFY 2009	SH-16: OVER SALT CREEK, 4.2 MILES EAST OF CREEK CO. LINE(ROW FOR: 23106(04))	\$241,000
OKMULGEE 23106(06) UTILITIES	Div. 1	SH016	0.03 Mi.	Let 06/2009 FFY 2009	SH-16: OVER SALT CREEK, 4.2 MILES EAST OF CREEK CO. LINE(UT FOR: 23106(04))	\$135,638
OKMULGEE 23188(04) BRIDGE REDECKING & REHAB	Div. 1	SH056	0.02 Mi.	Let 05/2009 FFY 2009	SH-56 OVER OKMULGEE CR. IN OKMULGEE	\$950,000
OKMULGEE 23188(05) RIGHT OF WAY	Div. 1	SH056	0.02 Mi.	Let 01/2009 FFY 2009	SH-56 OVER OKMULGEE CR. IN OKMULGEE/RW FOR 23188(04)	\$50,000
OKMULGEE 23188(06) UTILITIES	Div. 1	SH056	0.02 Mi.	Let 01/2009 FFY 2009	SH-56 OVER OKMULGEE CR. IN OKMULGEE/UT FOR 23188(04)	\$50,000
OSAGE 21913(05) RIGHT OF WAY	Div. 8	SH018	0.05 Mi.	Let 08/2009 FFY 2009	SH-18: OVER LOST MAN CREEK APPROX. 2.0 MILE NORTH OF JCT OF SH-18/US-60. ROW FOR 21913(04)	\$693,000
OSAGE 21913(06) UTILITIES	Div. 8	SH018	0.05 Mi.	Let 08/2009 FFY 2009	SH-18: OVER LOST MAN CREEK APPROX. 2.0 MILE NORTH OF JCT OF SH-18/US-60. UT FOR 21913(06)	\$124,416

8 YEAR CONSTRUCTION WORK PLAN REPORT

OTTAWA 08932(04) BRIDGE & APPROACHES	Div. 8	SH010	0.76 Mi.	Let 08/2009 FFY 2009	SH-10: OVER LITTLE ELM CREEK & UNNAMED, APPROX 0.5 MI. E. OF TURNPIKE (OKB)	\$6,886,154
OTTAWA 10430(04) BRIDGE & APPROACHES	Div. 8	SH010	0.6 Mi.	Let 08/2009 FFY 2009	SH-10: OVER WILL ROGERS TURNPIKE. (OKB)	\$6,812,000
OTTAWA 20894(05) RIGHT OF WAY	Div. 8	US059	0.03 Mi.	Let 06/2009 FFY 2009	US-59: OVER BNSF RAILROAD, 7.0 MILES NORTHWEST OF DELAWARE COUNTY LINE RW FOR 20894(04) SMC=80/20 (OKB)	\$500,000
OTTAWA 20894(06) UTILITIES	Div. 8	US059	0.03 Mi.	Let 06/2009 FFY 2009	US-59: OVER BNSF RAILROAD, 7.0 MILES NORTHWEST OF DELAWARE COUNTY LINE UT FOR 20894(04) SMC=80/20 (OKB)	\$220,000
PAYNE 06351(08) GRADE & DRAIN	Div. 4	SH033	Mi.	Let 07/2009 FFY 2009	SH-33: FROM THE NEW ALIGNMENT OVER THE CIMARRON RIVER EAST 2.85 MILES	\$2,556,712
PAYNE 20332(05) RIGHT OF WAY	Div. 4	US177	0.03 Mi.	Let 11/2008 FFY 2009	US-177: OVER DUGOUT CREEK, 1.1 MILES NORTH OF LINCOLN COUNTY LINE RW FOR 20332(04)	\$241,010
PAYNE 20332(06) UTILITIES	Div. 4	US177	0.03 Mi.	Let 11/2008 FFY 2009	US-177: OVER DUGOUT CREEK, 1.1 MILES NORTH OF LINCOLN COUNTY LINE UT FOR 20332(04)	\$135,638
PAYNE 21847(05) RIGHT OF WAY	Div. 4	US177	0.15 Mi.	Let 11/2008 FFY 2009	US-177: OVER THE CIMARRON RIVER APPROX. 1.5 MILE NORTH OF THE LINCOLN C/L. 80/20 SMC	\$340,775
PAYNE 21847(06) UTILITIES	Div. 4	US177	0.15 Mi.	Let 11/2008 FFY 2009	US-177: OVER THE CIMARRON RIVER APPROX. 1.5 MILE NORTH OF THE LINCOLN C/L. 80/20 SMC	\$357,814
PAYNE 21932(04) GRADE, DRAIN & SURFACE	Div. 4	US177	1.5 Mi.	Let 09/2009 FFY 2009	US-177: BEG. APPROX. 1.5 MILE SOUTH OF JCT OF SH-33 & EXTENDING NORTH (PREVIOUS AUTHORIZATION)	\$6,560,000
PITTSBURG 21746(05) RIGHT OF WAY	Div. 2	US270	0.1 Mi.	Let 02/2009 FFY 2009	US-270: OVER COAL CR APPROX. 13.2 MI EAST OF THE HUGHES C/LR/W FOR 21746(04)	\$250,000
PITTSBURG 21746(06) UTILITIES	Div. 2	US270	0.1 Mi.	Let 02/2009 FFY 2009	US-270: OVER COAL CR APPROX. 13.2 MI EAST OF THE HUGHES C/LUT FOR 21746(04)	\$225,000
PONTOTOC 20309(05) RIGHT OF WAY	Div. 3	SH003W	1.2 Mi.	Let 7/2009 FFY 2009	SH-3W OVER SOUTH CANADIAN RIVER, 0.73 MI. NORTH OF JCT. US-177 EXTEND NORTH 1.2 MI. RW FOR 20309(04)	\$241,010
PONTOTOC 20309(06) UTILITIES	Div. 3	SH003W	1.2 Mi.	Let 7/2009 FFY 2009	SH-3W OVER SOUTH CANADIAN RIVER, 0.73 MI. NORTH OF JCT. US-177 EXTEND NORTH 1.2 MI. UT FOR 20309(04) SMC=80/20	\$135,011
PONTOTOC 20990(04) BRIDGE PAINTING	Div. 3		0 Mi.	Let 04/2009 FFY 2009	DIVISION 3: BRIDGE PAINT PROJECTS	\$400,000
PONTOTOC 20993(04) JOINT SEAL/REPAIR	Div. 3		0 Mi.	Let 04/2009 FFY 2009	DIVISION 3: BRIDGE JOINT REPAIR PROJECTS	\$200,000
PONTOTOC 21842(05) RIGHT OF WAY	Div. 3	SH099	0.2 Mi.	Let 07/2009 FFY 2009	SH-99 OVER CLEAR BOGGY CREEK, 1.54 MI. SOUTH OF JCT. SH-3 RW FOR 21842(04)	\$82,376
PONTOTOC 21842(06) UTILITIES	Div. 3	SH099	0.2 Mi.	Let 07/2009 FFY 2009	SH-99 OVER CLEAR BOGGY CREEK, 1.54 MI. SOUTH OF JCT. SH-3 UT FOR 21842(04)	\$80,007
PONTOTOC 21843(05) RIGHT OF WAY	Div. 3	SH099	0.2 Mi.	Let 07/2009 FFY 2009	SH-99 OVER BOIS D'ARC CREEK, 4.57 MI. SOUTH OF JCT. SH-3 RW FOR 21843(04)	\$82,376

8 YEAR CONSTRUCTION WORK PLAN REPORT

PONTOTOC 21843(06) UTILITIES	Div. 3	SH099	0.2 Mi.	Let 07/2009 FFY 2009	SH-99 OVER BOIS D'ARC CREEK, 4.57 MI. SOUTH OF JCT. SH-3 21843(04)	UT FOR	\$80,007
PONTOTOC 22973(07) BRIDGE WATER PROOF SEAL	Div. 3		0 Mi.	Let 04/2009 FFY 2009	DIVISION THREE: BRIDGE WATER PROOFING SEAL (SILANE)		\$100,000
PONTOTOC 23212(04) BRIDGE & APPROACHES	Div. 3	SH001	0.02 Mi.	Let 05/2009 FFY 2009	SH-1 OVER BLUE RIVER, 2.1 MI. NORTH OF ROFF		\$2,064,000
PONTOTOC 24090(04) GRADE, DRAIN & SURFACE	Div. 3	SH019	0.5 Mi.	Let 08/2009 FFY 2009	SH-19: FROM 3.8 MI. EAST OF GARVIN C/L EXTEND EAST 1.0 MI. (GAAR CORNER) (OK086)		\$1,506,000
POTTAWATOMIE 21787(05) RIGHT OF WAY	Div. 3	SH102	0.2 Mi.	Let 08/2009 FFY 2009	SH-102 OVER UNNAMED CREEK, 3.9 MI. SOUTH OF JCT. SH-9 21787(04)		\$82,376
POTTAWATOMIE 21787(06) UTILITIES	Div. 3	SH102	0.2 Mi.	Let 08/2009 FFY 2009	SH-102 OVER UNNAMED CREEK, 3.9 MI. SOUTH OF JCT. SH-9 21787(04)		\$80,007
POTTAWATOMIE 21788(05) RIGHT OF WAY	Div. 3	SH102	5.05 Mi.	Let 06/2009 FFY 2009	SH-102: FROM 3.0 MI. NORTH OF JCT. SH-9 EXTEND NORTH 5.05 MI. TO JCT. I-40 RW FOR 21788(04)		\$843,560
POTTAWATOMIE 21788(06) UTILITIES	Div. 3	SH102	5.05 Mi.	Let 06/2009 FFY 2009	SH-102: FROM 3.0 MI. NORTH OF JCT. SH-9 EXTEND NORTH 5.05 MI. TO JCT. I-40 UT FOR 21788(04)		\$1,444,648
POTTAWATOMIE 24240(08) RIGHT OF WAY	Div. 3	SH039	6.4 Mi.	Let 08/2009 FFY 2009	SH-39: FROM 6.5 MI. EAST OF CLEVELAND C/L EXTEND EAST TO JCT. US-177 IN ASHER RW FOR 24240(07)		\$1,260,000
POTTAWATOMIE 24240(09) UTILITIES	Div. 3	SH039	6.4 Mi.	Let 08/2009 FFY 2009	SH-39: FROM 6.5 MI. EAST OF CLEVELAND C/L EXTEND EAST TO JCT. US-177 IN ASHER UT FOR 24240(07)		\$420,000
PUSHMATAHA 20919(04) JOINT SEAL/REPAIR	Div. 2		0 Mi.	Let 01/2009 FFY 2009	DIVISION 2: BRIDGE JOINT SEAL/REPAIR PROJECTS		\$1,024,390
PUSHMATAHA 23144(06) BRIDGE WATER PROOF SEAL	Div. 2		0.1 Mi.	Let 04/2009 FFY 2009	DIVISION WIDE (BRIDGE WATERPROOF SEAL), FOR DIVISION (2) SILANE		\$51,220
PUSHMATAHA 23200(04) BRIDGE & APPROACHES	Div. 2	US271	0.02 Mi.	Let 04/2009 FFY 2009	US-271 OVER MUD CR & DRY CR , 11.8 & 12.0 MI SW OF THE LEFLORE CO. LINE		\$3,340,037
PUSHMATAHA 23201(04) BRIDGE & APPROACHES	Div. 2	US271	0.02 Mi.	Let 04/2009 FFY 2009	US-271 OVER WALNUT CR, 4.6 MI SW OF THE LEFLORE CO. LINE		\$3,001,286
PUSHMATAHA 23202(04) BRIDGE & APPROACHES	Div. 2	US271	0.02 Mi.	Let 04/2009 FFY 2009	US-271 OVER AN UNNAMED CREEKS, 2.8 & 2.2 MI SW OF THE LEFLORE CO. LINE		\$2,002,432
ROGER MILLS 20812(04) BRIDGE & APPROACHES	Div. 5	SH033	0.09 Mi.	Let 10/2008 FFY 2009	SH-33: OVER THE WASHITA RIVER & CAFFEY CREEK APPROX 5.4 & 5.8 MILE EAST OF US-283.		\$4,876,000
ROGER MILLS 21701(04) BRIDGE & APPROACHES	Div. 5	SH033	0.06 Mi.	Let 04/2009 FFY 2009	SH-33: OVER WASHITA RIVER APPROX. 3.0 MILE EAST OF JCT OF SH-33/US-283(OK132)		\$3,416,000
ROGERS 09488(04) GRADE, DRAINING, BRIDGE & SURFACE	Div. 8	US169	5 Mi.	Let 09/2009 FFY 2009	US-169: FR TALALA, NORTH TO NOWATA C/L.		\$12,056,000
ROGERS 18887(05) GRADE, DRAINING, BRIDGE & SURFACE	Div. 8	SH088	4.6 Mi.	Let 09/2009 FFY 2009	SH-88 FROM 3.5 MI NORTHWEST OF US-412, EXTEND NORTH 4.6 MILES SMC=80/20		\$16,000,000

8 YEAR CONSTRUCTION WORK PLAN REPORT

ROGERS 20290(04) INTERCHANGE	Div. 8	IS044	0.05 Mi.	Let 03/2009 FFY 2009	I-44: 193RD STREET INTERCHANGE IN THE CITY OF TULSA (SH-167) **FUNDING SPLIT REQUIRED** (OK083,OK109)IMEARMARK	\$48,425,960
ROGERS 20315(A1) BRIDGE & APPROACHES	Div. 8	IS044	Mi.	Let 09/2009 FFY 2009	I-44 BRIDGE OVER 163RD STREET (OK133)	\$10,400,000
ROGERS 20899(06) UTILITIES	Div. 8	SH066	0.16 Mi.	Let 09/2009 FFY 2009	SH-66: OVER VERDIGRIS RIVER & ROAD UNDER, 3.5 MILES NORTH OF I-44(UT FOR 20899(04))	\$722,647
ROGERS 24299(04) PAVING REHABILITATION	Div. 8	SH066	3.2 Mi.	Let 09/2009 FFY 2009	SH-66 BEG APPROX. 11.0 MILE NORTH OF I-44 & EXT NORTH 3.2 MILE	\$4,300,000
SEMINOLE 12313(05) RIGHT OF WAY	Div. 3	US270B	0.22 Mi.	Let 05/2009 FFY 2009	US-270B OVER UNNAMED CREEK, 0.6 MI. WEST OF JCT. SH-56 RW FOR 12313(04)	\$105,000
SEMINOLE 12313(06) UTILITIES	Div. 3	US270B	0.22 Mi.	Let 05/2009 FFY 2009	US-270B OVER UNNAMED CREEK, 0.6 MI. WEST OF JCT. SH-56 UT FOR 12313(04)	\$78,750
SEMINOLE 13626(04) RECONSTRUCT-NO ADDED LANES	Div. 3	IS040	4 Mi.	Let 02/2009 FFY 2009	I-40: FROM 4.0 MI. EAST OF JCT. SH-99 EXTEND EAST 4.0 MI. (WESTBOUND ONLY)	\$8,482,300
SEMINOLE 21769(05) RIGHT OF WAY	Div. 3	SH056	1 Mi.	Let 07/2009 FFY 2009	SH-56: FROM 5.0 MI. EAST OF JCT SH-99 EXTEND EAST 1.0 MI. (HIGGS HILL) RW FOR 21769(04)	\$110,000
SEMINOLE 21769(06) UTILITIES	Div. 3	SH056	1 Mi.	Let 07/2009 FFY 2009	SH-56: FROM 5.0 MI. EAST OF JCT SH-99 EXTEND EAST 1.0 MI. (HIGGS HILL) UT FOR 21769(04)	\$80,000
SEMINOLE 23213(04) BRIDGE & APPROACHES	Div. 3	SH056	0.02 Mi.	Let 05/2009 FFY 2009	SH-56 OVER UNNAMED CREEK, 1.0 MI. SOUTH OF JCT. US-270	\$827,000
SEQUOYAH 08900(04) BRIDGE & APPROACHES	Div. 1	SH082	1.1 Mi.	Let 07/2009 FFY 2009	SH-82 OVER AN UNNAMED CREEK APPROX. 7.1 MILE NORTH OF JCT SH-82/US-64(WITHIN RDY = 08900(07)	\$3,940,000
SEQUOYAH 08900(07) GRADE, DRAIN & SURFACE	Div. 1	SH082	2.75 Mi.	Let 07/2009 FFY 2009	SH-82 BEG APPROX. 7.65 MILE NORTH OF JCT SH-82/US-64 & EXT NORTH TOJCT SH-82/SH-100 (BR = 08900(04))	\$3,960,000
SEQUOYAH 23189(04) BRIDGE & APPROACHES	Div. 1	SH101	0.02 Mi.	Let 09/2009 FFY 2009	SH-101 OVER AN UNNAMED CREEK APPROX. 19.3 MILE NORTHEAST OF JCT OFSH-101/US-59.	\$856,000
SEQUOYAH 24106(06) SAFETY IMPROVEMENT	Div. 1	IS040	5 Mi.	Let 02/2009 FFY 2009	I-40 MEDIAN BARRIER BEG AT MILEPOST 293 & EXTEND EAST TO MILEPOST 298.	\$650,000
SEQUOYAH 25926(04) RESURFACE	Div. 1	US059	2.61 Mi.	Let 01/2009 FFY 2009	US-59: BEG NORTH END ARKANSAS RVR, EXTEND NORTH 2.61 MI.	\$1,900,000
STEPHENS 20328(04) BRIDGE REPAIR	Div. 7		0 Mi.	Let 06/2009 FFY 2009	DIVISION SEVEN BRIDGE PREVENTIVE MAINTENANCE (SITES TO BE DEFINED AT A LATER DATE)	\$950,000
STEPHENS 23125(06) BRIDGE WATER PROOF SEAL	Div. 7		0 Mi.	Let 04/2009 FFY 2009	DIVISION WIDE BRIDGE WATERPROOFING SEAL FOR DIVISION 7 (FFY 2009)	\$50,000
STEPHENS 24153(04) SAFETY IMPROVEMENT	Div. 7	US081	0.02 Mi.	Let 01/2009 FFY 2009	US-81: DUNCAN BYPASS ACCEL & DECEL LANES AT ELK AVE. (EAST APPROACH)	\$674,185
TEXAS 14971(05) GRADE & DRAIN	Div. 6	US054	4.75 Mi.	Let 02/2009 FFY 2009	US-54 FR APPROX 5.0 MI NORTH OF OPTIMA EXT NORTH TO 1.25 MI SOUTH OF US-64 IN HOOKER (4 LANE)	\$4,675,025

8 YEAR CONSTRUCTION WORK PLAN REPORT

TEXAS 20312(07) SURFACE	Div. 6	US054	3.3 Mi.	Let 04/2009 FFY 2009	US-54: FR 0.5 NORTH OF US-64, EXTEND NORTH 3.3 MILES PARALLEL LANES) (SURFACE FOR 20312(04) (OK085)	\$4,817,500
TEXAS 20312(09) GRADE, DRAIN & SURFACE	Div. 6	US054	1 Mi.	Let 2/2009 FFY 2009	US-54: BEG APPROX 3.8 MILE NORTH OF US-64 & EXT NORTH 1.0 MILE (TURNKEY CONST-PHASE 3-A)	\$3,586,417
TEXAS 20312(10) CROSSING IMPR. & R/R SIGNALS	Div. 6	US054	0 Mi.	Let 02/2009 FFY 2009	US-54: BEG APPROX 3.8 MILE NORTH OF US-64 & EXT NORTH 1.0 MILE(TURNKEY CONSTRUCTION FOR PHASE 3-A) RR CROSSING W/IN 20312(09)	\$250,000
TEXAS 24241(05) RIGHT OF WAY	Div. 6	SH136	5 Mi.	Let 08/2009 FFY 2009	SH-136 BEGINNING AT THE TEXAS STATE LINE & EXTENDING NORTH 5.0 MILES RW FOR 24241(04)	\$145,971
TEXAS D6010(04) RESURFACE	Div. 6	US064	8 Mi.	Let 06/2009 FFY 2009	US-64: BEGIN APPROX 2.0 MI EAST OF THE CIMARRON/TEXAS CO. LN., EXTEND EAST 8.0 MI	\$2,827,721
TILLMAN 20287(04) GRADE, DRAIN & SURFACE	Div. 5	SH005	0.4 Mi.	Let 08/2009 FFY 2009	SH-5: FR US-183 IN FREDERICK, EXTEND EAST 0.4 MILE	\$1,600,000
TILLMAN D5019(04) WIDEN & RESURFACE	Div. 5	US183	0.85 Mi.	Let 02/2009 FFY 2009	US-183 FROM THE SOUTH EDGE OF FREDERICK EXTEND NORTH 0.85 MILES TO 3 BLOCKS SOUTH OF SH-5 (4 LANE UNDIVIDED)	\$1,500,000
TULSA 06374(49) UTILITIES	Div. 8	IS044	1.2 Mi.	Let 11/2008 FFY 2009	I-44: AT LEWIS AVENUE (RECONSTRUCT TO 6 LANES) FOR 06374(47) ?? NH ?? SMC=90/10 (OK101)	UT \$2,653,481
TULSA 06374(50) GRADE, DRAINING, BRIDGE & SURFACE	Div. 8	IS044	1.1 Mi.	Let 05/2009 FFY 2009	I-44: AT HARVARD AVENUE (RECONSTRUCT TO 6 LANES) FUND SPLIT SMC=90/10 (OK142)	\$47,910,000
TULSA 17387(04) INTERCHANGE	Div. 8	US075	0.75 Mi.	Let 09/2009 FFY 2009	INTERCHANGE AT US-75 & 111TH STREET SOUTH IN JENKS. S-35 SMC 80/20	\$14,350,800
TULSA 20337(04) BRIDGE REPAIR	Div. 8		0 Mi.	Let 01/2009 FFY 2009	DIVISION 8: BRIDGE REPAIRS WITHIN DIVISION 8 (SITES TO BE SELECTED LATER) SMC=80/20	\$1,020,000
TULSA 20930(04) WIDEN & RESURFACE	Div. 8	US169	2.7 Mi.	Let 09/2009 FFY 2009	US-169: FROM I-244 TO 36TH STREET NORTH (SIX LANE)	\$10,800,000
TULSA 22508(05) SAFETY IMPROVEMENT	Div. 8	US169	1 Mi.	Let 09/2009 FFY 2009	US-169:SOUNDWALLS BETWEEN MEMORIAL & MINGO ROAD IN TULSA	\$3,200,000
TULSA 23163(04) GRADE, DRAIN & SURFACE	Div. 8	US064	3 Mi.	Let 11/2008 FFY 2009	US-64: BEG. AT CREEK TURNPIKE & EXTEND SOUTH TO JUST SOUTH OF 111TH ST. INBIXBY. SMC 80/20	\$4,500,000
TULSA 23185(06) BRIDGE WATER PROOF SEAL	Div. 8		0 Mi.	Let 01/2009 FFY 2009	2009 DIVISION 8 SILANE PROJECTS (BRIDGES TO BE DETERMINED LATER)	\$102,000
TULSA D8100(01) SAFETY IMPROVEMENT	Div. 8	IS244	0 Mi.	Let 09/2009 FFY 2009	SAFETY IMPROVEMENTS WITHIN DIVISION 8 (SITES TO BE SELECTED LATER)	\$1,000,000
WAGONER 10004(10) BRIDGE & APPROACHES	Div. 1	SH051	2.6 Mi.	Let 08/2009 FFY 2009	SH-51: FR APPROX 7.3 MIS EAST OF COWETA EXT. EAST 2.6 MILE (REPLACE EXISTING BRIDGE OVER VERDIGRIS RIVER). CORRIDOR RTE SMC 80/20	\$7,800,000
WAGONER 10006(08) RIGHT OF WAY	Div. 1	SH051	2.5 Mi.	Let 07/2009 FFY 2009	SH-51: FR TAYLORS FERRY AREA, EAST TO SEQUOYAH STATE PARK IN CHEROKEE CO. (RW FOR 10006(07)(12)	\$422,000
WAGONER 10006(09) UTILITIES	Div. 1	SH051	2.5 Mi.	Let 07/2009 FFY 2009	SH-51: FR TAYLOR'S FERRY AREA, EAST TO SEQUOYAH STATE PARK IN CHEROKEE CO. (UT FOR 10006(07)(12)	\$722,324

8 YEAR CONSTRUCTION WORK PLAN REPORT

WAGONER 20916(05) RIGHT OF WAY	Div. 1	SH072	1.77 Mi.	Let 01/2009 FFY 2009	SH-72 BEG APPROX 2.15 MILE NORTH OF MUSKOGEE C/L & EXT NORTH 1.77 MILE(RW FOR 20916(04))	\$706,000
WAGONER 20916(06) UTILITIES	Div. 1	SH072	1.77 Mi.	Let 01/2009 FFY 2009	SH-72 BEG APPROX. 2.15 MILE NORTH OF MUSKOGEE C/L & EXT. NORTH 1.77 MILE(UT FOR 20916(04))	\$511,406
WASHINGTON 23187(04) INTERSECTION MOD. & TRAF. SIGNALS	Div. 8	US075	0.05 Mi.	Let 04/2009 FFY 2009	US-75 AT PRICE ROAD IN BARTLESVILLE	\$367,272
WASHITA 17126(04) GRADE, DRAINING, BRIDGE & SURFACE	Div. 5	US183	2.5 Mi.	Let 02/2009 FFY 2009	US-183 BEG APPROX 2.8 MILE SOUTHWEST OF JCT US-183/SH-152 & EXT NORTHEAST APPROX. 2.5 MILE. (RECON TO 4-LN UNDIVIDED) S OF CORDELL	\$6,667,742
WASHITA 23224(05) RIGHT OF WAY	Div. 5	SH055	0.02 Mi.	Let 01/2009 FFY 2009	SH-55 OVER SPRING CREEK & OVER FLOW, 7.4 MI EAST OF THE BECKHAM CO. LINE R/W FOR 23224(04)	\$24,000
WASHITA 23224(06) UTILITIES	Div. 5	SH055	0.02 Mi.	Let 01/2009 FFY 2009	SH-55 OVER SPRING CREEK & OVER FLOW, 7.4 MI EAST OF THE BECKHAM CO. LINE UT FOR 23224(04)	\$46,000
WASHITA 24126(05) SAFETY IMPROVEMENT	Div. 5	IS040	5.1 Mi.	Let 01/2009 FFY 2009	I-40 MEDIAN BARRIER BEG AT MILEPOST 43.9 & EXTEND EAST TO MILEPOST 49.	\$750,000
WOODS 20271(04) BRIDGE & APPROACHES	Div. 6	US281	0.6 Mi.	Let 04/2009 FFY 2009	US-281: OVER SALT FORK OF ARKANSAS RIVER & RAILROAD BRIDGE NORTH OF ALVA (OK132)	\$7,618,633
WOODS 24243(05) RIGHT OF WAY	Div. 6	US064	0.5 Mi.	Let 06/2009 FFY 2009	US-64 OVER WHITE HORSE CREEK APPROX. 9.0 MILE EAST OF JCT US-64/SH-50 RW FOR 24243(04)	\$82,376

8 YEAR CONSTRUCTION WORK PLAN REPORT

Federal Fiscal Year 2010

ADAIR 16928(09) GRADE, DRAINING & BRIDGE	Div. 1	US059	4.95 Mi.	Let 05/2010 FFY 2010	US-59: FR 2 MILES NORTH OF WESTVILLE TO EXTEND NORTH 4.95 MI.(4 OR 5 LANE) SMC 80/20	\$11,221,700
ADAIR 20883(04) BRIDGE PAINTING	Div. 1	US059	0.03 Mi.	Let 02/2010 FFY 2010	US-59: OVER SHELL BRANCH CREEK,7.0 MILES NORTH OF JCT SH-51 PAINT	\$61,069
ADAIR 20883(05) JOINT SEAL/REPAIR	Div. 1	US059	0.03 Mi.	Let 02/2010 FFY 2010	US-59: OVER SHELL BRANCH CREEK,7.0 MILES NORTH OF JCT SH-51 JOINT SEAL	\$61,069
ADAIR 24229(04) GRADE, DRAIN & SURFACE	Div. 1	US059	2 Mi.	Let 02/2010 FFY 2010	US-59: NORTH BOUND LANES (ILLINOIS RVR) NORTH OF WATTS	\$7,701,960
ALFALFA 17668(12) UTILITIES	Div. 6	SH045	2.5 Mi.	Let 11/2009 FFY 2010	SH-45: BEGINNING 2.1 MILES WEST OF THE SH-8 JUNCTION AND EXTEND EAST 2.1 MILES THROUGH CARMEN UT FOR 17668(10)	\$329,701
ALFALFA 24063(06) UTILITIES	Div. 6	SH008	0.1 Mi.	Let 11/2009 FFY 2010	SH-8 OVER AN UNNAMED CR, 0.2 MI NORTH OF US-64W UT FOR 24063(04)	\$49,256
BECKHAM 25822(05) RIGHT OF WAY	Div. 5	US283	0.5 Mi.	Let 10/2009 FFY 2010	US-283: TIMBER CREEK, APPROX. 0.5 MI SOUTH OF THE ROGER MILLS COUNTY LINE. RW FOR D5008(04)	\$159,000
BECKHAM 25822(06) UTILITIES	Div. 5	US283	0.5 Mi.	Let 10/2009 FFY 2010	US-283: TIMBER CREEK, APPROX. 0.5 MI SOUTH OF THE ROGER MILLS COUNTY LINE. UT FOR D5008(04)	\$21,200
BECKHAM D5011(04) RESURFACE	Div. 5	IS040	6 Mi.	Let 02/2010 FFY 2010	I-40: RESURFACE FROM MILEPOST 0.0 TO 6.0	\$6,640,011
BLAINE 20237(06) UTILITIES	Div. 5	US270	4.25 Mi.	Let 11/2009 FFY 2010	US-281/270: FROM 1.0 MILES SOUTH OF JCT SH-33 IN WATONGA, EXTEND SOUTH 4.25 MILES (INCL 3 BRIDGES) UT FOR 20237(04)	\$1,201,628
BLAINE 21705(05) RIGHT OF WAY	Div. 5	SH058	0.1 Mi.	Let 05/2010 FFY 2010	SH-58: OVER AN UNNAMED CREEK APPROXIMATELY 9.2 MILE NORTH OF THE JUNCTION OF SH-58/US-270 RW FOR 21705(04)	\$25,577
BRYAN 18847(15) SURFACE	Div. 2	US070	1.7 Mi.	Let 11/2009 FFY 2010	US-70: FR 3.04 MILES SOUTHEAST OF US-70 EXTEND EAST 1.70 MILES TO SH-78 (DURANT BYPASS) SURF FOR JP 18847(06) SMC=80/20	\$4,982,000
BRYAN 23191(04) BRIDGE & APPROACHES	Div. 2	SH199	0.02 Mi.	Let 07/2010 FFY 2010	SH-199 OVER THE WASHITA RV, 4.0 MI WEST OF SH-78	\$7,950,000
BRYAN 23417(04) BRIDGE & APPROACHES	Div. 2	US070	0.08 Mi.	Let 06/2010 FFY 2010	US-70: OVER UNION PACIFIC RAILROAD, EAST SIDE OF DURANT(OK020)(OK130)	\$6,146,535
BRYAN D2204(05) RIGHT OF WAY	Div. 2	US069B	0.1 Mi.	Let 11/2009 FFY 2010	US69B: OVER MINERAL CREEK, 0.5 MILES S OF JCT US-70	\$53,000
BRYAN D2204(06) UTILITIES	Div. 2	US069B	0.1 Mi.	Let 11/2009 FFY 2010	US69B: OVER MINERAL CREEK, 0.5 MILES S OF JCT US-70	\$26,500
BRYAN D2214(05) RIGHT OF WAY	Div. 2	SH048	0.05 Mi.	Let 11/2009 FFY 2010	SH-48 OVER BLUE RIVER AND O'FLOW, 1.6 MI NORTH OF SH-78	\$212,000
BRYAN D2214(06) UTILITIES	Div. 2	SH048	0.05 Mi.	Let 11/2009 FFY 2010	SH-48 OVER BLUE RIVER AND O'FLOW, 1.6 MI NORTH OF SH-78	\$212,000
CADDO 01817(04) GRADE, DRAIN & SURFACE	Div. 7	SH152	1.9 Mi.	Let 02/2010 FFY 2010	SH-152: BEG 2.0 MIS. E. OF SH146, EXT. E. 2.16 MIS TO APACHE AVE. WITH STORM SEWER OUTFALL EXT 0.24 MIS TO 0.1 MIS E OF US281 JCT. (PHASE I)	\$9,989,087

8 YEAR CONSTRUCTION WORK PLAN REPORT

CARTER 09477(04) BRIDGE & APPROACHES	Div. 7	US070	0.8 Mi.	Let 01/2010 FFY 2010	US-70: OVER AT COTTON WOOD CREEK APPROX. 14.2 MI E. OF THE JEFFERSON COUNTY LINE (EB LANES)	\$4,138,038
CARTER 23226(04) BRIDGE & APPROACHES	Div. 7	SH077S	0.02 Mi.	Let 03/2010 FFY 2010	SH-77S OVER AN UNNAMED CREEK, 3.0 MI NORTH OF THE LOVE CO. LINE	\$650,000
CARTER 24373(05) RIGHT OF WAY	Div. 7	SH053	0.6 Mi.	Let 03/2010 FFY 2010	SH-53 BEG. 7.05 MI. E. OF I-35 AT THE W. ENT. TO ARDMORE AIR PARK, EXT S.0.6 MI. TO JCT SH-53A (RW FOR 24373(04))	\$208,621
CARTER 24373(06) UTILITIES	Div. 7	SH053	0.6 Mi.	Let 03/2010 FFY 2010	SH-53 BEG. 7.05 MI. E. OF I-35 AT THE W. ENT. TO ARDMORE AIR PARK, EXT S.0.6 MI. TO JCT SH-53A (UT FOR 24373(04))	\$169,788
CIMARRON 13337(19) SURFACE	Div. 6	US287	2.27 Mi.	Let 08/2010 FFY 2010	US-287: BOISE CITY BYPASS, SOUTH SECTION (SURFACING FOR 13337(18) (OK141,OK104,OK128)	\$4,420,976
CLEVELAND 09031(06) RIGHT OF WAY	Div. 3	IS035	2.84 Mi.	Let 04/2010 FFY 2010	I-35: 6 LANE FROM RIVER NORTH TO 0.5 MI. NORTH OF MAIN STREET IN NORMAN RW FOR 09031(05)&(08)	\$8,154,951
CLEVELAND 09031(07) UTILITIES	Div. 3	IS035	2.84 Mi.	Let 04/2010 FFY 2010	I-35: 6 LANE FROM RIVER NORTH TO 0.5 MI. NORTH OF MAIN STREET IN NORMAN UT FOR 09031(05)&(08)	\$4,452,000
CLEVELAND 20266(08) RIGHT OF WAY	Div. 3	SH009	3 Mi.	Let 08/2010 FFY 2010	SH-9: FROM 36TH EAST TO 72ND IN NORMAN (INCLUDES BRIDGE OVER DAVE BLUE CREEK) RW FOR 20266(07) SMC=80/20	\$1,531,983
CLEVELAND 20266(09) UTILITIES	Div. 3	SH009	3 Mi.	Let 08/2010 FFY 2010	SH-9: FROM 36TH EAST TO 72ND IN NORMAN (INCLUDES BRIDGE OVER DAVE BLUE CREEK) UT FOR 20266(07) SMC=80/20	\$1,617,983
CLEVELAND 20997(07) GRADE, DRAIN & SURFACE	Div. 3	US077	2.5 Mi.	Let 05/2010 FFY 2010	US-77: FROM 4.05 MI. NORTH OF JCT. SH-39 EXTEND NORTH 2.5 MI. THRU SLAUGHTERVILLE (4 LANE UNDIVIDED)	\$9,116,000
CLEVELAND 25922(04) GRADE, DRAINING, BRIDGE & SURFACE	Div. 3	IS035	Mi.	Let 06/2010 FFY 2010	I-35: ROCK CREEK ROAD OVER I-35 (NEW BRIDGE)	\$12,374,000
COMANCHE 20298(04) RECONSTRUCT-NO ADDED LANES	Div. 7	SH007	3.27 Mi.	Let 03/2010 FFY 2010	SH-7: RECONSTRUCT EXISTING LANES FROM 3.3 MIS E. OF I-44 JCT. EXT EAST 3.27 MI (PHASE I)	\$7,201,355
COMANCHE 20955(05) RIGHT OF WAY	Div. 7	SH065	0.02 Mi.	Let 02/2010 FFY 2010	SH-65: OVER WHISKEY CREEK, BEGIN APPROX 2.48 MILES SOUTH OF SH-17, EXT. N. 0.75 MI. RW FOR 20955(04) SMC=80/20	\$87,319
COMANCHE 20955(06) UTILITIES	Div. 7	SH065	0.02 Mi.	Let 02/2010 FFY 2010	SH-65: OVER WHISKEY CREEK, BEGIN APPROX 2.48 MILES SOUTH OF SH-17, EXT. N. 0.75 MI. UT FOR 20955(04) SMC=80/20	\$84,807
COMANCHE 20956(05) RIGHT OF WAY	Div. 7	SH017	0.02 Mi.	Let 02/2010 FFY 2010	SH-17: OVER SHETTLERS AND BEAVER CR. BEG APPROX. 1.1 MI E. OF SH-65 EXT. E. 0.6 MI. RW FOR 20956(04) & 20957(04) SMC=80/20	\$172,781
COMANCHE 20956(06) UTILITIES	Div. 7	SH017	0.02 Mi.	Let 02/2010 FFY 2010	SH-17: OVER SHETTLERS AND BEAVER CREEK BEGIN APPROX. 1.2 MI E. OF SH-65 - UT FOR 20956(04) & 20957(04) SMC=80/20	\$169,615
COMANCHE 21715(05) RIGHT OF WAY	Div. 7	SH017	0.2 Mi.	Let 02/2010 FFY 2010	SH-17: OVER CREEK, .2 MI. W. OF GRADY CL(RW FOR: 21715 (04))	\$87,319
COMANCHE 21715(06) UTILITIES	Div. 7	SH017	0.2 Mi.	Let 02/2010 FFY 2010	SH-17: OVER CREEK, .2 MI. W. OF GRADY CL(UTFOR: 21715 (04))	\$84,807
COMANCHE 21716(05) RIGHT OF WAY	Div. 7	SH115	1.25 Mi.	Let 01/2010 FFY 2010	SH-115: BEGIN NEAR MEERS STORE, EXTEND N. APPROX 1.25 MIS TO PREVIOUS PROJECT AT JIMMY CREEK, (RW FOR: 21716 (04))	\$132,500

8 YEAR CONSTRUCTION WORK PLAN REPORT

COMANCHE 21716(06) UTILITIES	Div. 7	SH115	1.25 Mi.	Let 01/2010 FFY 2010	SH-115: BEGIN NEAR MEERS STORE, EXTEND N. APPROX 1.25 MI TO PREVIOUS PROJECT AT JIMMY CREEK (UT FOR: 21716 (04))	\$302,857
COMANCHE 21717(05) RIGHT OF WAY	Div. 7	US277	7 Mi.	Let 03/2010 FFY 2010	US-277: BEGIN AT US-62 JCT., AT PORTER HILL AND EXT. E. APPROX. 7.0 MILE TO I-44 INTERCHANGE IN ELGIN (RW FOR: 21717 (04))	\$1,586,206
COMANCHE 21717(06) UTILITIES	Div. 7	US277	7 Mi.	Let 03/2010 FFY 2010	US-277: BEGIN AT US-62 JCT., AT PORTER HILL AND EXT. E. APPROX. 7.0 MILE TO I-44 INTERCHANGE IN ELGIN (UT FOR: 21717 (04))	\$1,882,503
COTTON 23229(04) BRIDGE & APPROACHES	Div. 7	SH053	0.07 Mi.	Let 03/2010 FFY 2010	SH-53 OVER BEAVER CREEK O'FLOW, & LITTLE BEAVER CR. O'FLOW 8.7 MI E. AND 9.1 MI. E. OF SH-5	\$12,407,690
CRAIG 20886(04) BRIDGE & APPROACHES	Div. 8	US060	0.08 Mi.	Let 08/2010 FFY 2010	US-60: OVER LITTLE CABIN CREEK, 2.6 MILES EAST OF SH-2 JCT	\$3,499,385
CRAIG 21906(05) RIGHT OF WAY	Div. 8	US060	0.06 Mi.	Let 01/2010 FFY 2010	US-60: OVER SL & SF RAILROAD APPROX. 0.6 MILE WEST OF JCT OF US-60/SH-66.	\$87,319
CRAIG 21906(06) UTILITIES	Div. 8	US060	0.06 Mi.	Let 01/2010 FFY 2010	US-60: OVER SL & SF RAILROAD APPROX. 0.6 MILE WEST OF JCT OF US-60/SH-66.	\$84,800
CREEK 20891(04) BRIDGE & APPROACHES	Div. 8	SH016	0.01 Mi.	Let 11/2010 FFY 2010	SH-16: OVER TURKEY CREEK, 11.2 MILES EAST OF SH-48	\$1,503,928
CREEK 21908(05) RIGHT OF WAY	Div. 8	SH016	0.04 Mi.	Let 08/2010 FFY 2010	SH-16: OVER SKULL CREEK APPROX. 5.7 MILE EAST OF JCT OF SH-16/SH-48.	\$255,471
CREEK 21908(06) UTILITIES	Div. 8	SH016	0.04 Mi.	Let 08/2010 FFY 2010	SH-16: OVER SKULL CREEK APPROX. 5.7 MILE EAST OF JCT OF SH-16/SH-48.	\$143,776
CREEK 25562(04) BRIDGE & APPROACHES	Div. 8	SH066	1 Mi.	Let 04/2010 FFY 2010	SH 66 OVER I 44 (TURNER TURNPIKE UNDER)	\$11,554,000
CUSTER 09278(04) GRADE, DRAIN & SURFACE	Div. 5	US183	3.05 Mi.	Let 11/2009 FFY 2010	US-183: FR WASHITA RIVER EXT NORTH THROUGH ARAPAHO(RECONST TO 4-LANE UNDIVIDED)	\$7,155,000
CUSTER 20804(04) BRIDGE & APPROACHES	Div. 5	SH054	0.05 Mi.	Let 04/2010 FFY 2010	SH-54: OVER DEER CREEK, 8.2 MILES NORTH OF I-40 JCT	\$2,658,233
CUSTER 20805(04) BRIDGE & APPROACHES	Div. 5	SH054	0.03 Mi.	Let 04/2010 FFY 2010	SH-54: OVER HORSE CREEK, 6.8 MILES NORTH OF I-40 JCT	\$2,444,750
CUSTER 24222(04) BRIDGE WATER PROOF SEAL	Div. 5		0 Mi.	Let 04/2010 FFY 2010	DIVISION FIVE SILANE PROJECT (WATERPROOFING SEAL)	\$137,800
DEWEY D5006(04) RIGHT OF WAY	Div. 5	US270	16 Mi.	Let 09/2010 FFY 2010	US-270/SH-3: BEGIN 5.7 MI. SE OF THE US-60 JCT IN SEILING AND EXT SE 16.0 MI (R/W FOR 4 LANE DIVIDED CONSTRUCTION)	\$3,628,125
GARFIELD 14960(04) GRADE, DRAIN & SURFACE	Div. 4	US081	1 Mi.	Let 04/2010 FFY 2010	US-81: FR 4.64 MI NORTH OF THE KINGFISHER CO. LINE NORTH 0.97 MI	\$1,826,756
GARFIELD 20855(04) BRIDGE & APPROACHES	Div. 4	SH015	0.03 Mi.	Let 01/2010 FFY 2010	SH-15: OVER A BRANCH OF RED ROCK CREEK, 7.8 MI NORTH OF US-64	\$2,337,813
GARFIELD 20979(04) BRIDGE & APPROACHES	Div. 4	SH074	0.01 Mi.	Let 01/2010 FFY 2010	SH-74: OVER UNNAMED CREEK, 2.4 MILES SOUTH OF SH-15/US-64 JCT	\$2,098,800

8 YEAR CONSTRUCTION WORK PLAN REPORT

GARVIN 20879(04) BRIDGE & APPROACHES	Div. 3	SH076	0.43 Mi.	Let 08/2010 FFY 2010	SH-76 OVER SALT CREEK & O'FLOW, 6.1 MI. NORTH OF CARTER C/L	\$2,219,110
GARVIN 20970(04) RECONSTRUCT-NO ADDED LANES	Div. 3	IS035	4.01 Mi.	Let 02/2010 FFY 2010	I-35: FROM 4.01 MI. SOUTH OF JCT. SH-19 INTERCHANGE RAMPS EXTEND NORTH 4.01 MI. (IM EARMARK) SMC=90/10	\$16,642,000
GARVIN 24182(04) SAFETY IMPROVEMENT	Div. 3	IS035	5 Mi.	Let 06/2010 FFY 2010	I-35: MEDIAN BARRIER PROJECT, FROM MP 69.0 TO 74.0	\$795,000
GRADY 20960(05) RIGHT OF WAY	Div. 7	SH037	0.05 Mi.	Let 03/2010 FFY 2010	SH-37: OVER BUGGY CREEK, 0.6 MI. EAST OF US-81 RW FOR 20960(04) SMC=80/20	\$159,000
GRADY 20960(06) UTILITIES	Div. 7	SH037	0.05 Mi.	Let 03/2010 FFY 2010	SH-37: OVER BUGGY CREEK, 0.6 MI. E. OF US-81 UT FOR 20960(06) SMC=80/20	\$159,000
GRADY 20961(04) BRIDGE & APPROACHES	Div. 7	SH037	0.06 Mi.	Let 04/2010 FFY 2010	SH-37: OVER BUGGY CREEK, 6.5 MILES WEST OF US-81 JCT SMC=80/20	\$3,727,247
GREER 10100(04) GRADE & DRAIN	Div. 5	SH006	4 Mi.	Let 11/2009 FFY 2010	SH-6: FR APPROX 1 MILE NORTH OF SH-9 JCT, EXTEND NORTH APPROX. 4.0 MI. N OF GRANITE (PARALLEL LANES)	\$4,000,000
GREER 15023(10) UTILITIES	Div. 5	SH006	2.17 Mi.	Let 01/2010 FFY 2010	SH-6: FROM 6.0 MILES NORTH OF US-283. EXTEND NORTH 1.5 MILES UT FOR 15023(07)	\$303,325
HARPER 23274(07) BRIDGE WATER PROOF SEAL	Div. 6		0 Mi.	Let 04/2010 FFY 2010	DIVISION 6 SILANE PROJECTS (SITES TO BE DETERMINED)	\$54,261
HARPER 23276(04) BRIDGE PAINTING	Div. 6		0 Mi.	Let 03/2010 FFY 2010	2010 DIVISION 6 BRIDGE PAINTING PROJECTS (SITES TO BE DETERMINED)	\$53,000
HARPER 24225(04) JOINT SEAL/REPAIR	Div. 6		0 Mi.	Let 03/2010 FFY 2010	BRIDGE REPAIR: JOINT/DECK REPAIR (SITES TO BE DETERMINED)	\$54,261
HUGHES 20973(04) GRADE, DRAINING, BRIDGE & SURFACE	Div. 3	US075	1.58 Mi.	Let 08/2010 FFY 2010	US-75 FROM CITY STREET NORTH SIDE OF WETUMKA EXTEND NORTHEAST 1.58 MI. (NEW ALIGNMENT - INCLUDES RR XING)	\$6,580,480
HUGHES 21789(05) RIGHT OF WAY	Div. 3	US270	0.2 Mi.	Let 07/2010 FFY 2010	US-270 OVER ABANDONED RAILROAD, 3.21 MI. SOUTHEAST OF SEMINOLE C/L RW FOR 21789(04)	\$113,950
HUGHES 21789(06) UTILITIES	Div. 3	US270	0.2 Mi.	Let 07/2010 FFY 2010	US-270 OVER ABANDONED RAILROAD, 3.21 MI. SOUTHEAST OF SEMINOLE C/L UT FOR 21789(04)	\$113,950
JACKSON 24379(05) RIGHT OF WAY	Div. 5	US283	5 Mi.	Let 02/2010 FFY 2010	US-283: BEGIN APPROX 0.5 MILE NORTH OF THE RED RV. BR. AND EXT NORTH 4.25 MILES TO JUST SOUTH OF THE SH-5E JCT. (RW FOR 24379(04))	\$760,047
JACKSON 24379(08) RIGHT OF WAY	Div. 5	US283	6.05 Mi.	Let 02/2010 FFY 2010	US-283: BEGIN APPROX 0.1 MILE SOUTH OF THE SH-5E JCT AND EXTENT NORTH 6.05 MILES. RW FOR 24379(07)	\$1,270,935
JOHNSTON 20972(05) RIGHT OF WAY	Div. 3	SH048A	0.2 Mi.	Let 02/2010 FFY 2010	SH-48A OVER LITTLE SANDY & UNNAMED CREEKS, 2.62 & 7.19 MI. NORTH THEN EAST OF JCT. SH-78 IN MILBURN RW FOR 20973(04) SMC=80/20	\$131,577
JOHNSTON 20972(06) UTILITIES	Div. 3	SH048A	0.2 Mi.	Let 02/2010 FFY 2010	SH-48A OVER LITTLE SANDY & UNNAMED CREEKS, 2.62 & 7.19 MI. NORTH THEN EAST OF JCT. SH-78 IN MILBURN UT FOR 20972(04) SMC 80/20	\$49,257
JOHNSTON 21790(04) BRIDGE & APPROACHES	Div. 3	SH099	0.2 Mi.	Let 11/2009 FFY 2010	SH-99 OVER BLUE RIVER, 3.8 MI. SOUTH OF PONTOTOC C/L	\$2,567,458

8 YEAR CONSTRUCTION WORK PLAN REPORT

KAY 12302(04) BRIDGE & APPROACHES	Div. 4	SH156	0.27 Mi.	Let 02/2010 FFY 2010	SH-156: OVER SALT FORK OF THE ARKANSAS 1.1 MI NORTH OF THE NOBLE C/L	\$3,759,148
LATIMER 21735(04) BRIDGE & APPROACHES	Div. 2	SH001	0.1 Mi.	Let 08/2010 FFY 2010	SH-1: OVER 2 ROCK CREEKS APPROX. 0.16 MILE WEST OF LEFLORE C/L & .16 MILE EAST OF LATIMER C/L RW FOR 21735(04)	\$5,300,000
LATIMER 23194(04) BRIDGE & APPROACHES	Div. 2	SH082	0.02 Mi.	Let 08/2010 FFY 2010	SH-82 OVER FOURCHE MALINE CR, 8.0 MI NW OF THE LEFLORE CO. LINE	\$4,558,000
LEFLORE 17127(13) RIGHT OF WAY	Div. 2	US059	5 Mi.	Let 03/2010 FFY 2010	US 59 FROM SUNSET CORNERS EXTEND WEST. (RECONST TO 4 LANE DIVIDED) ROW FOR JP# 17127(04)	\$3,074,000
LEFLORE 17127(14) UTILITIES	Div. 2	US059	5 Mi.	Let 03/2010 FFY 2010	US 59 FROM SUNSET CORNERS EXTEND WEST. (RECONST TO 4 LANE) UT FOR 17127(04)	\$424,000
LINCOLN 24227(05) RIGHT OF WAY	Div. 3	SH102	2.1 Mi.	Let 03/2010 FFY 2010	SH-102: FROM JCT. US-62 EXTEND NORTH 2.1 MI. INCLUDES RCB EXTENSION RW FOR 24227(04)	\$341,850
LINCOLN 24227(06) UTILITIES	Div. 3	SH102	2.1 Mi.	Let 03/2010 FFY 2010	SH-102: FROM JCT. US-62 EXTEND NORTH 2.1 MI. INCLUDES RCB EXTENSION UT FOR 24227(04)	\$227,900
LINCOLN 24228(05) RIGHT OF WAY	Div. 3	US062	3 Mi.	Let 03/2010 FFY 2010	US-62: FROM OKLAHOMA C/L EXTEND EAST 3.0 MI. TO JCT. SH-102 (INCLUDES INTERSECTION RECONSTRUCTION) RW FOR 24228(04)	\$512,775
LINCOLN 24228(06) UTILITIES	Div. 3	US062	3 Mi.	Let 03/2010 FFY 2010	US-62: FROM OKLAHOMA C/L EXTEND EAST 3.0 MI. TO JCT. SH-102 (INCLUDES INTERSECTION RECONSTRUCTION) UT FOR 24228(04)	\$341,850
LOGAN D4021(04) SAFETY IMPROVEMENT	Div. 4	IS035	10 Mi.	Let 01/2010 FFY 2010	I-35: CABLE BARRIER PROJECT, FROM MP 160.0 TO 170.0	\$1,590,000
LOVE 10147(08) RIGHT OF WAY	Div. 7	SH032	4.4 Mi.	Let 01/2010 FFY 2010	SH-32: BEG APPROX 4.0 MILE EAST OF SH-96 & EXT. EAST 4.4 MILE(RW FOR 10147(05))	\$670,165
LOVE 10147(09) UTILITIES	Div. 7	SH032	4.4 Mi.	Let 03/2011 FFY 2010	SH-32: BEG APPROX 4.0 MILE EAST OF SH-96 & EXT. EAST 4.4 MILE(UT FOR 10147(05))	\$613,120
LOVE 20964(05) RIGHT OF WAY	Div. 7	SH032	0.14 Mi.	Let 02/2010 FFY 2010	SH-32: OVER HICKORY CREEK, 8.0 MILES EAST OF MARIETTA RW FOR 20964(04) SMC=80/20	\$87,319
LOVE 23123(05) RIGHT OF WAY	Div. 7	US077	0.1 Mi.	Let 03/2010 FFY 2010	US-77 OVER HICKORY CREEK, APPROXIMATELY 7.0 MILE NORTH OF SH-32.(RW FOR 23123(04))	\$87,319
LOVE 23123(06) UTILITIES	Div. 7	US077	0.1 Mi.	Let 03/2010 FFY 2010	US-77 OVER HICKORY CREEK, APPROXIMATELY 7.0 MILE NORTH OF SH-32.(UT FOR 23123(04))	\$84,807
LOVE 23124(05) RIGHT OF WAY	Div. 7	SH032	0.1 Mi.	Let 11/2009 FFY 2010	SH-32 OVER COFFEE POT CREEK APPROX. 6.4 MILE EAST OF THE JEFFERSON C/L.(RW FOR 23124(04))	\$25,577
LOVE 23124(06) UTILITIES	Div. 7	SH032	0.1 Mi.	Let 11/2009 FFY 2010	SH-32 OVER COFFEE POT CREEK APPROX. 6.4 MILE EAST OF THE JEFFERSON C/L. (UT FOR 23124(04))	\$49,257
MCCLAIN 19314(06) RIGHT OF WAY	Div. 3	IS035	0.2 Mi.	Let 11/2009 FFY 2010	I-35/SH-9W INTERCHANGE (PHASE III) WEST=19076(04) RW FOR 19314(04) SMC=90/10	\$2,500,000
MCCLAIN 19314(07) UTILITIES	Div. 3	IS035	0.2 Mi.	Let 11/2009 FFY 2010	I-35/SH-9W INTERCHANGE (PHASE III) WEST=19076(04) UT FOR 19314(04) SMC=90/10	\$766,006

8 YEAR CONSTRUCTION WORK PLAN REPORT

MCCURTAIN D2207(05) RIGHT OF WAY	Div. 2	US070	0.1 Mi.	Let 01/2010 FFY 2010	US-70: OVER YASHAU CREEK, 9.1 MILES NORTH & EAST OF JCT US-259	\$53,000
MCCURTAIN D2207(06) UTILITIES	Div. 2	US070	0.1 Mi.	Let 01/2010 FFY 2010	US-70: OVER YASHAU CREEK, 9.1 MILES NORTH & EAST OF JCT US-259	\$26,500
MCCURTAIN D2216(04) BRIDGE & APPROACHES	Div. 2	SH037	0.5 Mi.	Let 08/2010 FFY 2010	SH-37 OVER RED RIVER	\$9,010,000
MCINTOSH D1007(04) SAFETY IMPROVEMENT	Div. 1	US069	5 Mi.	Let 09/2010 FFY 2010	US-69 FROM PITTSBURG CL N TO US-69B	\$795,000
MAJOR 10067(08) GRADE & DRAIN	Div. 6	US412	2.04 Mi.	Let 07/2010 FFY 2010	SH-15/US-412: FR WOODWARD C/L EXT. EAST (NEW PARALLEL LANES) (OK132)	\$3,295,207
MAJOR 17358(10) GRADE, DRAINING, BRIDGE & SURFACE	Div. 6	US412	3.68 Mi.	Let 07/2010 FFY 2010	US-412: FR 0.44 MILES EAST OF JCT US-281, EXTEND EAST APPROX 3.676 MILES	\$9,865,614
MAJOR 17360(18) GRADE, DRAINING, BRIDGE & SURFACE	Div. 6	US412	6.55 Mi.	Let 05/2010 FFY 2010	US-412: FR 8.89 MILES EAST OF US-281 JCT, EXTEND EAST APPROX. 6.55 MILES FORMER CIP-147N(075)IP	\$7,395,353
MAYES 15111(04) BRIDGE & APPROACHES	Div. 8	US412A	0.03 Mi.	Let 11/2010 FFY 2010	US-412: ALTERNATE: BRIDGE OVER UNNAMED CREEK 12.6 MI. EAST OF TURNPIKE(WEST OF ROSE)	\$912,543
MAYES 20230(04) BRIDGE & APPROACHES	Div. 8	SH028	0.3 Mi.	Let 11/2009 FFY 2010	SH-28: OVER PRYOR CR. PRYOR CR. RELIEF, AND OSAGE CREEK, AND BITTER CR ALL EAST OF ROGERS COUNTY LINE	\$10,698,191
MAYES 21909(05) RIGHT OF WAY	Div. 8	SH028	0.04 Mi.	Let 08/2010 FFY 2010	SH-28: OVER ROCK CREEK APPROX. 4.5 MILE EAST OF JCT OF SH-28/US-69. ROW FOR 21909(04)	\$258,837
MAYES 21909(06) UTILITIES	Div. 8	SH028	0.04 Mi.	Let 08/2010 FFY 2010	SH-28: OVER ROCK CREEK APPROX. 4.5 MILE EAST OF JCT OF SH-28/US-69. UT FOR 21909(04)	\$113,063
MAYES 21911(05) RIGHT OF WAY	Div. 8	SH082	0.16 Mi.	Let 07/2010 FFY 2010	SH-82: OVER GRAND RIVER APPROX. 2.7 MILE NORTH OF JCT OF SH-82/SH-20. ROW FOR 21911(04)	\$559,855
MAYES 21911(06) UTILITIES	Div. 8	SH082	0.16 Mi.	Let 07/2010 FFY 2010	SH-82: OVER GRAND RIVER APPROX. 2.7 MILE NORTH OF JCT OF SH-82/SH-20. UT FOR 21911(04)	\$254,400
MURRAY D7500(02) RIGHT OF WAY	Div. 7	US177	0.5 Mi.	Let 11/2009 FFY 2010	US-177: INTERCHANGE RAMPS AT CHICKASAW TURNPIKE APPROX 2.0 MI N OF SH-7	\$60,000
MURRAY D7500(03) UTILITIES	Div. 7	US177	0.5 Mi.	Let 11/2009 FFY 2010	US-177: INTERCHANGE RAMPS AT CHICKASAW TURNPIKE APPROX 2.0 MI N OF SH-7	\$150,000
MUSKOGEE 20900(04) RECONSTRUCT-NO ADDED LANES	Div. 1	IS040	6.55 Mi.	Let 02/2010 FFY 2010	I-40: FR MILE POST 281.67 TO 288.22 (EASTBOUND ONLY) (IM EARMARK) SMC=90/10	\$14,204,000
MUSKOGEE 23105(07) BRIDGE WATER PROOF SEAL	Div. 1		0.1 Mi.	Let 04/2010 FFY 2010	DIVISION WIDE (BRIDGE WATERPROOF SEAL), FOR DIVISION (1) SILANE	\$54,261
NOBLE 20311(04) GRADE, DRAINING & BRIDGE	Div. 4	US064	7 Mi.	Let 03/2010 FFY 2010	US-64 FROM BOUNDARY STREET IN PERRY & EXT EAST 7.0 MILE(OK132)	\$9,062,006
NOBLE 20977(04) BRIDGE PAINTING	Div. 4		0 Mi.	Let 03/2010 FFY 2010	DIVISION 4 PAINT AND JOINT PROJECTS	\$1,139,500

8 YEAR CONSTRUCTION WORK PLAN REPORT

NOBLE 21861(05) RIGHT OF WAY	Div. 4	US077	0.07 Mi.	Let 11/2009 FFY 2010	US-77: OVER BLACK BEAR CREEK APPROX. 4.2 MILE NORTH OF JCT OF US-77/US-64 (RW FOR 21861(04))	\$87,319
NOBLE 21861(06) UTILITIES	Div. 4	US077	0.07 Mi.	Let 11/2009 FFY 2010	US-77: OVER BLACK BEAR CREEK APPROX. 4.2 MILE NORTH OF JCT OF US-77/US-64 (UT FOR 21861(04))	\$84,807
NOBLE 23306(07) BRIDGE WATER PROOF SEAL	Div. 4		0.1 Mi.	Let 04/2010 FFY 2010	DIVISION WIDE BRIDGE WATERPROOF SEAL FOR DIVISION (4) SILANE	\$113,950
NOBLE 24232(04) SAFETY IMPROVEMENT	Div. 4	IS035	5 Mi.	Let 03/2010 FFY 2010	I-35 CABLE BARRIER BEG. AT MILEPOST 182 & EXTEND NORTH TO MILEPOST 187.	\$795,000
NOWATA 23129(05) RIGHT OF WAY	Div. 8	US169	0.1 Mi.	Let 07/2010 FFY 2010	US-169 OVER CALIFORNIA CREEK APPROX. 3.5 MILE NORTH OF JCT OF US-169/US-60(RW FOR 23129(04))	\$421,242
NOWATA 23129(06) UTILITIES	Div. 8	US169	0.1 Mi.	Let 07/2010 FFY 2010	US-169 OVER CALIFORNIA CREEK APPROX. 3.5 MILE NORTH OF JCT OF US-169/US-60(UT FOR 23129(04))	\$358,280
OKLAHOMA 09033(16) GRADE, DRAINING, BRIDGE & SURFACE	Div. 4	IS235	0.2 Mi.	Let 01/2010 FFY 2010	I-235: NW 50TH AND BNSF BRIDGES AND APPROACHES (SEGMENT 4A) (H-99)SMC=90/10	\$7,986,294
OKLAHOMA 09033(40) GRADE, DRAINING, BRIDGE & SURFACE	Div. 4	IS235	0.05 Mi.	Let 02/2010 FFY 2010	I-235: SOUTHBOUND TO WESTBOUND OFF RAMP AT THE I-235/I-44 INTERCHANGE (PHASE 2A)	\$26,257,798
OKLAHOMA 17428(23) SURFACE	Div. 4	IS040	1.28 Mi.	Let 07/2010 FFY 2010	I-40 CROSSTOWN: WP 1.3, SURFACING FROM THE OKLAHOMA CITY CANAL WEST 1.3 MI (IM EARMARK=\$8,000,000.00)	\$17,104,748
OKLAHOMA 17428(28) SURFACE	Div. 4	IS040	0.97 Mi.	Let 07/2010 FFY 2010	I-40 CROSSTOWN: WP 2.3, SURFACE FROM SHARTEL AVE. WEST APPROX 1.0 MI	\$14,993,202
OKLAHOMA 17428(31) SURFACE	Div. 4	IS040	0.74 Mi.	Let 04/2010 FFY 2010	I-40 CROSSTOWN: WP 3.3, SURFACING FROM WEST OF MAY AVE. EAST 1.5 MI	\$21,059,521
OKLAHOMA 17428(34) GRADE, DRAINING, BRIDGE & SURFACE	Div. 4	IS040	0.75 Mi.	Let 04/2010 FFY 2010	I-40 CROSSTOWN: WP 4.3, GR, DR, & SURFACE FROM THE OKLAHOMA CITY CANAL EAST 0.9 MI	\$18,468,917
OKLAHOMA 17428(A2) BRIDGE PAINTING	Div. 4	IS040	Mi.	Let 09/2010 FFY 2010	I-40 CROSSTOWN: WP 7.1 CORRIDOR WIDE CONCRETE STAINING OF BRIDGES AND RETAINING WALLS	\$1,695,162
OKLAHOMA D4002(04) BRIDGE REPAIR	Div. 4	IS040	1.67 Mi.	Let 04/2010 FFY 2010	I-40 CROSSTOWN BRIDGE REPAIR	\$1,060,000
OKMULGEE 24271(04) SAFETY IMPROVEMENT	Div. 1	US075	6.7 Mi.	Let 02/2010 FFY 2010	US-75 BEG SOUTH OF PRESTON/SAMPSON RD(APPROX 6.3 MILE NORTH OF JCT US-75/US-62) & EXT NORTH 6.7 MILE(CABLE BARRIER)	\$1,065,300
OSAGE 12311(04) BRIDGE & APPROACHES	Div. 8	SH011	0.01 Mi.	Let 11/2009 FFY 2010	SH-11 OVER MUD CREEK APPROX. 2.33 MILE EAST OF THE KAY C/L.	\$1,342,700
OSAGE 23130(04) GRADE, DRAINING, BRIDGE & SURFACE	Div. 8	US060	1.1 Mi.	Let 11/2009 FFY 2010	US-60 BEG. APPROX. 3.2 MILE NORTH OF SH-11, IN PAWHUSKA, EXT NORTH TO JCT OF US-60/SH-99, EXTEND EAST TO CEDAR CK. (OK138) SMC 80/20	\$15,312,883
OSAGE 24233(05) RIGHT OF WAY	Div. 8	US060	3 Mi.	Let 07/2010 FFY 2010	US-60 BEG JCT US-60/SH-35 & EXTEND EAST 4.96 MILE. (RW FOR 24233(04))	\$887,020
OSAGE 24233(06) UTILITIES	Div. 8	US060	3 Mi.	Let 07/2010 FFY 2010	US-60 BEG JCT US-60/SH-35 & EXTEND EAST 4.96 MILE. (UT FOR 24233(04))	\$1,521,196

8 YEAR CONSTRUCTION WORK PLAN REPORT

OSAGE 24287(05) RIGHT OF WAY	Div. 8	US060	5.77 Mi.	Let 07/2010 FFY 2010	US-60 BEG APPROX 2.0 MILE EAST OF JCT US-60/SH-99 & EXT EAST 5.77 MILE.(RW FOR 24287(04) (OK093)	\$1,277,632
OSAGE 24287(06) UTILITIES	Div. 8	US060	5.77 Mi.	Let 07/2010 FFY 2010	US-60 BEG APPROX 2.0 MILE EAST OF JCT US-60/SH-99 & EXT EAST 5.77 MILE.(UT FOR 24287(04) (OK118)	\$742,158
OTTAWA 21916(05) RIGHT OF WAY	Div. 8	US069	0.06 Mi.	Let 07/2010 FFY 2010	US-69: OVER TAR CREEK APPROX. 7.7 MILE NORTH OF JCT OF US-69/US-59. ROW FOR 21916(04)	\$1,394,446
OTTAWA 21916(06) UTILITIES	Div. 8	US069	0.06 Mi.	Let 07/2010 FFY 2010	US-69: OVER TAR CREEK APPROX. 7.7 MILE NORTH OF JCT OF US-69/US-59. UT FOR 21916(04)	\$766,006
OTTAWA 21918(05) RIGHT OF WAY	Div. 8	SH010	0.05 Mi.	Let 07/2010 FFY 2010	SH-10: OVER SYCAMORE CREEK APPROX. 8.3 MILE NORTH OF THE DELAWARE C/L. ROW FOR 21918(04)	\$87,319
OTTAWA 21918(06) UTILITIES	Div. 8	SH010	0.05 Mi.	Let 07/2010 FFY 2010	SH-10: OVER SYCAMORE CREEK APPROX. 8.3 MILE NORTH OF THE DELAWARE C/L. UT FOR 21918(04)	\$84,807
OTTAWA 23157(05) RIGHT OF WAY	Div. 8	US060	0.1 Mi.	Let 08/2010 FFY 2010	US-60 OVER US-59 APPROX. 7.5 MILE NORTHWEST OF THE OTTAWA/DELAWARE C/L (RW FOR 23157(04)	\$421,242
OTTAWA 23157(06) UTILITIES	Div. 8	US060	0.1 Mi.	Let 08/2010 FFY 2010	US-60 OVER US-59 APPROX. 7.5 MILE NORTHWEST OF THE OTTAWA/DELAWARE C/L (UT FOR 23157(04)) SMC 80/20	\$379,485
PAWNEE 20896(05) RIGHT OF WAY	Div. 8	US064	0.02 Mi.	Let 08/2010 FFY 2010	US-64: OVER PANTHER CREEK, 0.9 MILES EAST OF NOBLE COUNTY LINE RW FOR 20896(04)	\$74,560
PAWNEE 20896(06) UTILITIES	Div. 8	US064	0.02 Mi.	Let 08/2010 FFY 2010	US-64: OVER PANTHER CREEK, 0.9 MILES EAST OF NOBLE COUNTY LINE UT FOR 20896(04)	\$95,400
PAWNEE 20898(05) RIGHT OF WAY	Div. 8	US064	0.01 Mi.	Let 07/2010 FFY 2010	US-64: OVER AN UNNAMED CREEK, 1.9 MILES EAST OF NOBLE COUNTY LINE (BOX STR) RW FOR 20898(04)	\$195,040
PAWNEE 20898(06) UTILITIES	Div. 8	US064	0.01 Mi.	Let 07/2010 FFY 2010	US-64: OVER AN UNNAMED CREEK, 1.9 MILES EAST OF NOBLE COUNTY LINE (BOX STR) UT FOR 20898(04)	\$122,748
PAYNE 20331(06) SURFACE	Div. 4	SH033	2.85 Mi.	Let 03/2010 FFY 2010	SH-33: FROM THE NEW ALIGNMENT OVER THE CIMARRON RIVER EAST 2.85 MILES (SURFACE FOR 06351(08))	\$5,697,500
PAYNE 20331(07) GRADE & DRAIN	Div. 4	SH033	4.05 Mi.	Let 03/2010 FFY 2010	SH-33 BEG APPROX 3.15 MILE EAST OF LOGAN/PAYNE CL EAST APPROX. 4.05 MILES. (OK082)	\$3,811,778
PONTOTOC 20981(04) BRIDGE PAINTING	Div. 3		0 Mi.	Let 04/2010 FFY 2010	DIVISION 3: BRIDGE PAINT PROJECTS	\$424,000
PONTOTOC 20991(04) JOINT SEAL/REPAIR	Div. 3		0 Mi.	Let 04/2010 FFY 2010	DIVISION 3: BRIDGE JOINT REPAIR PROJECTS	\$212,000
PONTOTOC 21841(A2) RIGHT OF WAY	Div. 3	SH019	6.33 Mi.	Let 03/2010 FFY 2010	SH-19: FROM 4.8 MI. EAST OF GARVIN C/L EXTEND EAST 5.83 MI. THRU PICKETT RW FOR 21841(A1)	\$1,162,560
PONTOTOC 21841(A3) UTILITIES	Div. 3	SH019	6.33 Mi.	Let 03/2010 FFY 2010	SH-19: FROM 4.8 MI. EAST OF GARVIN C/L EXTEND EAST 5.83 MI. THRU PICKETT UT FOR 21841(A1)	\$1,990,957
PONTOTOC 22973(08) BRIDGE WATER PROOF SEAL	Div. 3		0 Mi.	Let 04/2010 FFY 2010	DIVISION THREE: BRIDGE WATER PROOFING SEAL (SILANE)	\$106,000

8 YEAR CONSTRUCTION WORK PLAN REPORT

POTTAWATOMIE 21003(04) BRIDGE & APPROACHES	Div. 3	SH059	0.2 Mi.	Let 08/2010 FFY 2010	SH-59 OVER BLACK SMITH CREEK, 2.48 MI. EAST OF JCT. US-177 SMC=80/20	\$2,412,772
PUSHMATAHA 23144(07) BRIDGE WATER PROOF SEAL	Div. 2		0.1 Mi.	Let 04/2010 FFY 2010	DIVISION WIDE (BRIDGE WATERPROOF SEAL), FOR DIVISION (2) SILANE	\$50,476
PUSHMATAHA 23145(04) JOINT SEAL/REPAIR	Div. 2		0.1 Mi.	Let 04/2010 FFY 2010	DIVISION (2) BRIDGE MAINTENANCE(JOINT SEAL/REPAIR)	\$1,009,524
PUSHMATAHA 24332(05) RIGHT OF WAY	Div. 2	SH093	3 Mi.	Let 05/2010 FFY 2010	SH-93 FROM THE CHOCTAW C/L, NORTH 3.0 MI	\$636,000
PUSHMATAHA 24332(06) UTILITIES	Div. 2	SH093	3 Mi.	Let 05/2010 FFY 2010	SH-93 FROM THE CHOCTAW C/L, NORTH 3.0 MI	\$954,000
PUSHMATAHA D2205(05) RIGHT OF WAY	Div. 2	US271	0.1 Mi.	Let 11/2009 FFY 2010	US-271: OVER HURD CREEK, 2.4 MILES S. OF CLAYTON	\$53,000
PUSHMATAHA D2205(06) UTILITIES	Div. 2	US271	0.1 Mi.	Let 11/2009 FFY 2010	US-271: OVER HURD CREEK, 2.4 MILES S. OF CLAYTON	\$26,500
PUSHMATAHA D2206(05) RIGHT OF WAY	Div. 2	US271	0.1 Mi.	Let 11/2009 FFY 2010	US-271: OVER HARDY CREEK, 7.6 MILES S. OF CLAYTON	\$53,000
PUSHMATAHA D2206(06) UTILITIES	Div. 2	US271	0.01 Mi.	Let 11/2009 FFY 2010	US-271: OVER HARDY CREEK, 7.6 MILES S. OF CLAYTON	\$26,500
PUSHMATAHA D2213(05) RIGHT OF WAY	Div. 2	US271	0.02 Mi.	Let 11/2009 FFY 2010	US-271 OVER BRYANT BRANCH CREEK, 7.4 MI SW OF LEFLORE C/L	\$212,000
PUSHMATAHA D2213(06) UTILITIES	Div. 2	US271	0.02 Mi.	Let 11/2009 FFY 2010	US-271 OVER BRYANT BRANCH CREEK, 7.4 MI SW OF LEFLORE C/L	\$212,000
ROGER MILLS 20809(04) BRIDGE & APPROACHES	Div. 5	SH033	0.03 Mi.	Let 07/2010 FFY 2010	SH-33: OVER WHITE SHIELDS CREEK, 0.3 MI WEST OF SH-34	\$2,528,100
ROGERS 19983(08) GRADE, DRAINING, BRIDGE & SURFACE	Div. 8	SH412P	1.26 Mi.	Let 03/2010 FFY 2010	SH-412P: BEG @ US-412 & EXT EAST. (PHASE 1)(OK076,OK091, OK116)	\$13,328,488
ROGERS 21920(05) RIGHT OF WAY	Div. 8	SH066	0.1 Mi.	Let 08/2010 FFY 2010	SH-66: OVER PRYOR CREEK APPROX. 0.9 MILE NORTHEAST OF JCT OF SH-66/SH-28.	\$255,471
ROGERS 21920(06) UTILITIES	Div. 8	SH066	0.1 Mi.	Let 08/2010 FFY 2010	SH-66: OVER PRYOR CREEK APPROX. 0.9 MILE NORTHEAST OF JCT OF SH-66/SH-28.	\$142,716
ROGERS D8100(00) MONEY ONLY	Div. 8		Mi.	Let 09/2010 FFY 2010	PARTNERSHIP WITH CITY OF CLAREMORE FOR RAILROAD GRADE SEPARATION FROM APPROX. COUNTRY CLUB ROAD NORTH TO APPROX. BLUE STARR IN CLAREMORE	\$15,000,000
SEQUOYAH 09242(15) RIGHT OF WAY	Div. 1	US064	0.07 Mi.	Let 07/2010 FFY 2010	US-64: OVER BIG SALLISAW CREEK, 3.1 MILES WEST OF US-59 IN SALLISAW. RW FOR 09242(06) SMC=80/20	\$421,242
SEQUOYAH 09242(16) UTILITIES	Div. 1	US064	0.07 Mi.	Let 07/2010 FFY 2010	US-64: OVER BIG SALLISAW CREEK, 3.1 MILES WEST OF US-59 IN SALLISAW. UT FOR 09242(06) SMC=80/20	\$379,480
SEQUOYAH 12309(04) BRIDGE & APPROACHES	Div. 1	SH101	0.04 Mi.	Let 07/2010 FFY 2010	SH-101 OVER BIG LEE CREEK APPROX. 18.65 MILE NE OF JCT SH-101/US-59 SCOPING BY 12639(04) TO RETAIN ELIG. SMC	\$4,748,800

8 YEAR CONSTRUCTION WORK PLAN REPORT

SEQUOYAH 12531(04) WIDEN, RESURFACE & BRIDGE	Div. 1	SH100	6.25 Mi.	Let 11/2009 FFY 2010	SH-100: FROM GORE NORTH 6.25 MILES. (EXTENDING 2 BRIDGE RCB STRUCTURES).	\$10,780,200
SEQUOYAH 20911(04) BRIDGE PAINTING	Div. 1	US064	0.03 Mi.	Let 02/2010 FFY 2010	US-64: OVER LITTLE VIAN CREEK, 10.2 MILES EAST OF MUSKOGEE COUNTY LINE (PAINT) SMC=80/20	\$72,891
SEQUOYAH 20911(05) JOINT SEAL/REPAIR	Div. 1	US064	0.03 Mi.	Let 02/2010 FFY 2010	US-64: OVER LITTLE VIAN CREEK, 10.2 MILES EAST OF MUSKOGEE COUNTY LINE (JOINT SEAL/REPAIR) SMC=80/20	\$72,891
SEQUOYAH 20912(04) BRIDGE PAINTING	Div. 1	US064	0.04 Mi.	Let 02/2010 FFY 2010	US-64: OVER BIG SKIN BAYOU, 8.8 MILES EAST OF JCT US-59 PAINT SMC=80/20	\$69,975
SEQUOYAH 20912(05) JOINT SEAL/REPAIR	Div. 1	US064	0.04 Mi.	Let 02/2010 FFY 2010	US-64: OVER BIG SKIN BAYOU, 8.8 MILES EAST OF JCT US-59 JOINT SEAL/REPAIR SMC=80/20	\$69,975
STEPHENS 20951(04) BRIDGE REPAIR	Div. 7		0 Mi.	Let 06/2010 FFY 2010	DIVISION 7 BRIDGE MAINTENANCE (BRIDGE PAINTING & JOINT REPAIR) SITES TO BE SELECTED AT LATER DATE	\$950,000
STEPHENS 23125(07) BRIDGE WATER PROOF SEAL	Div. 7		0 Mi.	Let 04/2010 FFY 2010	DIVISION WIDE BRIDGE WATERPROOFING SEAL FOR DIVISION 7 (FFY 2010)	\$50,000
TEXAS 24241(06) UTILITIES	Div. 6	SH136	5 Mi.	Let 11/2009 FFY 2010	SH-136 BEGINNING AT THE TEXAS STATE LINE & EXTENDING NORTH 5.0 MILE UT FOR 24241(04)	\$483,155
TEXAS D6011(04) RESURFACE	Div. 6	US412	7.3 Mi.	Let 01/2010 FFY 2010	US-412: BEGIN .12 MI EAST OF THE US-412/US-54 JCT., EXTEND EAST 7.3 MILES	\$2,000,000
TEXAS D6017(04) RESURFACE	Div. 6	US412	7.3 Mi.	Let 01/2010 FFY 2010	US-412: BEGIN 7.42 MI EAST OF THE US-412/US-54 JCT., EXTEND EAST 7.3 MILES TO SH-94 JCT.	\$2,000,000
TULSA 06374(44) RECONSTRUCT-ADDED LANES	Div. 8	IS044	1.1 Mi.	Let 01/2010 FFY 2010	I-44: FROM ARKANSAS RIVER, EXTEND EAST 1.1 MILES TO EAST OF PEORIA AVENUE (RECONST TO 6 LANES)?? FUND SPLIT ?? SMC=90/10 IM EARMARK	\$42,968,654
TULSA 20336(04) BRIDGE REPAIR	Div. 8		0 Mi.	Let 05/2010 FFY 2010	DIVISION 8: BRIDGE REPAIRS WITHIN DIVISION 8 (SITES TO BE SELECTED LATER) SMC=80/20	\$1,000,000
TULSA 20925(04) BRIDGE REPAIR	Div. 8	US064	0.01 Mi.	Let 04/2010 FFY 2010	US-64: OVER EUCHEE CREEK, 6.4 MILES SOUTHEAST OF OSAGE COUNTY LINE (BOX STR) SMC=80/20	\$371,000
TULSA 21923(05) UTILITIES	Div. 8	US075	0.05 Mi.	Let 08/2010 FFY 2010	US-75: OVER MIDDLE DUCK CREEK APPROX. 0.9 MILE NORTH OF THE OKMULGEE C/L (UT FOR 21923(04))	\$766,380
TULSA 23165(04) SAFETY IMPROVEMENT	Div. 8		0 Mi.	Let 09/2010 FFY 2010	SAFETY IMPROVEMENTS WITHIN DIVISION 8 (SITES TO BE SELECTED LATER)	\$1,000,004
TULSA 23185(07) BRIDGE WATER PROOF SEAL	Div. 8		0 Mi.	Let 04/2010 FFY 2010	2010 DIVISION 8 SILANE PROJECTS (BRIDGES TO BE DETERMINED LATER)	\$100,000
TULSA 24300(05) RIGHT OF WAY	Div. 8	US075	0.5 Mi.	Let 04/2010 FFY 2010	US-75 INTERCHANGE AT 116TH STREET NORTH(RW FOR 24300(04))	\$106,000
TULSA 24300(06) UTILITIES	Div. 8	US075	0.5 Mi.	Let 04/2010 FFY 2010	US-75 INTERCHANGE AT 116TH STREET NORTH(UT FOR 24300(04))	\$108,120
WAGONER 24366(05) RIGHT OF WAY	Div. 1	SH016	7.5 Mi.	Let 09/2010 FFY 2010	SH-16 BEGINNING JUST NORTH OF OKAY & EXTENDING NORTH 7.5 MILE.(RW FOR 24366(04))	\$1,314,400

8 YEAR CONSTRUCTION WORK PLAN REPORT

WASHITA 23224(04) BRIDGE & APPROACHES	Div. 5	SH055	0.02 Mi.	Let 03/2010 FFY 2010	SH-55 OVER SPRING CREEK & O'FLOW APPROX 7.4 MI EAST OF THE BECKHAM C/L (INCLUDES 2 BRIDGES)	\$1,523,134
WOODS 23278(05) RIGHT OF WAY	Div. 6	US281	1 Mi.	Let 04/2010 FFY 2010	US-281 OVER CIMARRON RIVER APPROX. 0.8 MILE NORTH OF WOODS/MAJOR CO. LN. RW FOR 23278(04)	\$255,471
WOODS 24243(06) UTILITIES	Div. 6	US064	0.5 Mi.	Let 11/2009 FFY 2010	US-64 OVER WHITE HORSE CREEK APPROX. 9.0 MILE EAST OF JCT US-64/SH-50 UT FOR 24243(04)	\$131,881
WOODS 24319(05) RIGHT OF WAY	Div. 6	US281	0.5 Mi.	Let 08/2010 FFY 2010	US-281 OVER UNNAMED CREEK APPROX. 1.4 MILE WEST OF JCT US-281/SH-45 RW FOR 24319(04)	\$226,600
WOODWARD 10061(07) GRADE & DRAIN	Div. 6	US412	4.1 Mi.	Let 07/2010 FFY 2010	US-412: FR APPROX 10 MI EAST OF MOORELAND EAST 4.1 MILES (PARALLEL LANES)	\$2,395,116
WOODWARD 17457(12) GRADE & DRAIN	Div. 6	US183	5 Mi.	Let 06/2010 FFY 2010	US-183/SH-3: BEG AT SH-50 & EXTEND SOUTHEAST APPROX. 5.0 MILE (BR=17457(14) TRENT MOVED THIS FROM 5/2010 (GB - DEBT SERVICE ??)	\$4,648,156

8 YEAR CONSTRUCTION WORK PLAN REPORT

Federal Fiscal Year 2011

ALFALFA 21710(06) UTILITIES	Div. 6	SH011	1.6 Mi.	Let 11/2010 FFY 2011	SH-11: OVER UNNAMED CREEKS APPROX. 3.8 & 4.7 MI EAST OF JCT. OF SH-11/US-64 UT FOR 21710(04)	\$156,132
ALFALFA 24062(06) UTILITIES	Div. 6	US064	0.11 Mi.	Let 11/2010 FFY 2011	US-64 OVER SPRING CR, 0.2 MI WEST OF SH-58 UT FOR 24062(04)	\$52,044
ALFALFA 24064(05) RIGHT OF WAY	Div. 6	US064	4.6 Mi.	Let 01/2011 FFY 2011	US-64 FROM 9.0 MI EAST OF THE WOODS C/L, EAST 4.6 MILES RW FOR 24064(04)	\$672,000
ALFALFA 24071(04) BRIDGE & APPROACHES	Div. 6	US064	0.4 Mi.	Let 02/2011 FFY 2011	US-64: OVER UNNAMED CR, 5.7 MI. EAST OF THE WOODS C/L	\$784,000
ALFALFA 24124(08) RIGHT OF WAY	Div. 6	US064	4.5 Mi.	Let 04/2011 FFY 2011	US-64: BEGIN AT 4.5 MI. E. OF THE WOODS C/L, EXTEND EAST 4.5 MILES RW FOR 24124(07)	\$147,139
ALFALFA D6003(05) RIGHT OF WAY	Div. 6	US064	1 Mi.	Let 03/2011 FFY 2011	US-64: EAST CLAY CREEK, 1.0 MILE EAST OF SH-8 JCT. RW FOR D6003(04)	\$50,400
BECKHAM 20800(04) WIDEN & RESURFACE	Div. 5	IS040B	1.9 Mi.	Let 11/2010 FFY 2011	I-40B: RESURFACE BEG APPROX 0.25 MILE WEST OF PIONEER ST AND EXTEND EAST 1.9 MILE TO MAIN ST IN ELK CITY.	\$6,272,000
BECKHAM 21703(05) RIGHT OF WAY	Div. 5	SH152	0.6 Mi.	Let 12/2010 FFY 2011	SH-152: OVER SWEETWATER CREEK APPROX. 1.9 MILE EAST OF THE TEXAS STATE LINE R/W FOR 21703(04)	\$27,023
BECKHAM 21703(06) UTILITIES	Div. 5	SH152	0.6 Mi.	Let 12/2010 FFY 2011	SH-152: OVER SWEETWATER CREEK APPROX. 1.9 MILE EAST OF THE TEXAS STATE LINE UT FOR 21703(04)	\$52,044
BECKHAM 23243(05) RIGHT OF WAY	Div. 5	SH030	0.02 Mi.	Let 04/2011 FFY 2011	SH-30: BR. AND APPR. OVER N. FORK OF RED RIVER, 6.0 MI. N. OF I-40 RW FOR 23243(04)	\$27,023
BECKHAM 24372(04) RESURFACE	Div. 5	IS040	8 Mi.	Let 03/2011 FFY 2011	I-40: RESURFACE FROM MILEPOST 25 TO 33	\$8,960,000
BECKHAM 25822(04) BRIDGE & APPROACHES	Div. 5	US283	0.5 Mi.	Let 01/2011 FFY 2011	US-283: TIMBER CREEK, APPROX. 0.5 MI SOUTH OF THE ROGER MILLS COUNTY LINE.	\$2,543,089
BLAINE 21704(05) RIGHT OF WAY	Div. 5	SH058	0.13 Mi.	Let 01/2011 FFY 2011	SH-58: OVER NINE-MILE CREEK APPROXIMATELY 8.6 MILE NORTH OF THE JCT. OF SH-58/US-270 R/W FOR 21704(04)	\$27,023
BLAINE 21704(06) UTILITIES	Div. 5	SH058	0.13 Mi.	Let 01/2011 FFY 2011	SH-58: OVER NINE-MILE CREEK APPROXIMATELY 8.6 MILE NORTH OF THE JCT. OF SH-58/US-270 R/W FOR 21704(04)	\$52,044
BLAINE 21705(06) UTILITIES	Div. 5	SH058	0.1 Mi.	Let 10/2010 FFY 2011	SH-58: OVER AN UNNAMED CREEK APPROXIMATELY 9.2 MILE NORTH OF THE JUNCTION OF SH-58/US-270 UT FOR 21705(04)	\$52,045
CADDO 12571(05) RIGHT OF WAY	Div. 7	US062	7.26 Mi.	Let 07/2011 FFY 2011	US-62: FR SH-19 JCT IN APACHE N. APPROX. 7.26 MIS TO NEW CONSTRUCTION S. OF SH-9. R/W FOR 12571(04)	\$950,000
CADDO 24414(05) RIGHT OF WAY	Div. 7	SH019	1.5 Mi.	Let 03/2011 FFY 2011	SH19: FROM 1.0 MI EAST OF THE KIOWA C/L EAST 1.5 MI(CURVE CORRECTION) ROW FOR 24414(04)	\$45,000
CADDO 24414(06) UTILITIES	Div. 7	SH019	1.5 Mi.	Let 03/2011 FFY 2011	SH19: FROM 1.0 MI EAST OF THE KIOWA C/L EAST 1.5 MI(CURVE CORRECTION) UT FOR 24414(04)	\$52,093
CARTER 20231(07) GRADE, DRAIN & SURFACE	Div. 7	SH199	1.67 Mi.	Let 03/2011 FFY 2011	SH-199 FROM 1.35 MI WEST OF US-177, EXTEND EAST APPROX. 1.67 MI(PHASE II)	\$6,852,506

8 YEAR CONSTRUCTION WORK PLAN REPORT

CARTER 23291(05) RIGHT OF WAY	Div. 7	SH053	0.15 Mi.	Let 01/2011 FFY 2011	SH-53 OVER CADDO CR, CADDO CR O'FLOW AND BEAR CR, BEGIN APPROX. 5.75 MI E. OF SH-76 EXT. E. 1.0 MI. (RW FOR 23291(04),23294(04),23295(04))	\$81,070
CARTER 23291(06) UTILITIES	Div. 7	SH053	0.15 Mi.	Let 01/2011 FFY 2011	SH-53 OVER CADDO CR, CADDO CR O'FLOW AND BEAR CR, BEGIN APPROX. 5.75 MI E. OF SH-76 EXT. E. 1.0 MI. (UT FOR 23291(04),23294(04),23295(04))	\$156,132
CARTER 24373(04) GRADE, DRAIN & SURFACE	Div. 7	SH053	0.6 Mi.	Let 05/2011 FFY 2011	SH-53 BEG. 7.05 MI. E. OF I-35 AT THE W. ENT. TO ARDMORE AIR PARK, EXT S.0.6 MI. TO JCT SH-53A (OK002)	\$2,659,295
CLEVELAND 09031(08) GRADE, DRAINING, BRIDGE & SURFACE	Div. 3	IS035	1 Mi.	Let 06/2011 FFY 2011	I-35: 6 LANE FROM 0.5 MI. SOUTH OF MAIN ST. EXTEND NORTH 1.0 MI. IN NORMAN (INCLUDES MAIN ST. BRIDGE INTERCHANGE)	\$32,000,000
COMANCHE 10439(04) BRIDGE & APPROACHES	Div. 7	SH007	0.21 Mi.	Let 03/2011 FFY 2011	SH-7: OVER BEAVER CREEK, 2.44 MI W OF COMANCHE/STEPHENS C/L. (1.6 MIS E JCT SH 65) CORRIDOR RTESMC=80/20	\$3,536,522
COMANCHE 20955(04) BRIDGE & APPROACHES	Div. 7	SH065	0.02 Mi.	Let 02/2011 FFY 2011	SH-65: OVER WHISKEY CREEK, BEGIN APPROX 2.48 MILES SOUTH OF SH-17, EXT. N. 0.75 MI. SMC=80/20	\$2,946,128
COMANCHE 20956(04) BRIDGE & APPROACHES	Div. 7	SH017	0.02 Mi.	Let 04/2011 FFY 2011	SH-17: OVER SHETTLERS CREEK APPROX 1.1 MI. E. OF SH-65 (MANDITORY TIE TO 20957(04)) SMC=80/20	\$2,866,637
COMANCHE 20957(04) BRIDGE & APPROACHES	Div. 7	SH017	Mi.	Let 04/2011 FFY 2011	SH-17: OVER BEAVER CREEK, BEGIN APPROX 1.6 MI. E. OF SH-65 (MANDITORY TIE TO 20956(04))	\$2,924,128
COMANCHE 21716(04) GRADE, DRAIN & SURFACE	Div. 7	SH115	1.25 Mi.	Let 02/2011 FFY 2011	SH-115: BEGIN NEAR MEERS STORE, EXTEND N. APPROX 1.25 MIS TO PREVIOUS PROJECT AT JIMMY CREEK,	\$3,894,820
COMANCHE 23297(05) RIGHT OF WAY	Div. 7	SH017	0.2 Mi.	Let 03/2011 FFY 2011	SH-17 OVER WHISKEY CREEK APPROX. 0.6 MILE WEST OF SH-65.(RW FOR 23297(04))	\$271,051
COMANCHE 23297(06) UTILITIES	Div. 7	SH017	0.2 Mi.	Let 03/2011 FFY 2011	SH-17 OVER WHISKEY CREEK APPROX. 0.6 MILE WEST OF SH-65.(UT FOR 23297(04))	\$151,913
CRAIG 23126(05) RIGHT OF WAY	Div. 8	US059	2 Mi.	Let 06/2011 FFY 2011	US-59 OVER RUSSELL CREEK APPROX. 1.3 MILE SOUTH OF THE OKLAHOMA/KANSASSTATE LINE (RW FOR 23126(04))	\$271,040
CRAIG 23126(06) UTILITIES	Div. 8	US059	2 Mi.	Let 06/2011 FFY 2011	US-59 OVER RUSSELL CREEK APPROX. 1.3 MILE SOUTH OF THE OKLAHOMA/KANSASSTATE LINE (UT FOR 23126(04))	\$152,320
CRAIG 24115(05) RIGHT OF WAY	Div. 8	US059	0.5 Mi.	Let 05/2011 FFY 2011	US-59 OVER THE MKT RR, 1.1 NORTH OF SH-10ROW FOR 24115(04)	\$271,040
CRAIG 24115(06) UTILITIES	Div. 8	US059	0.5 Mi.	Let 05/2011 FFY 2011	US-59 OVER THE MKT RR, 1.1 NORTH OF SH-10UT FOR 24115(04)	\$152,320
CRAIG 24116(05) RIGHT OF WAY	Div. 8	SH082	0.5 Mi.	Let 04/2011 FFY 2011	SH-82 OVER MUSTANG CR, 1.6 MI NORTH OF THE MAYES C/LROW FOR 24116(04)	\$860,160
CRAIG 24116(06) UTILITIES	Div. 8	SH082	0.5 Mi.	Let 04/2011 FFY 2011	SH-82 OVER MUSTANG CR, 1.6 MI NORTH OF THE MAYES C/LUT FOR 24116(04)	\$355,040
CRAIG 24120(05) RIGHT OF WAY	Div. 8	US059	0.5 Mi.	Let 04/2011 FFY 2011	US-59 OVER AN UNNAMED CR, 0.9 MI WEST OF THE OTTAWA C/LROW FOR 24120(04)	\$98,560
CRAIG 24120(06) UTILITIES	Div. 8	US059	0.5 Mi.	Let 04/2011 FFY 2011	US-59 OVER AN UNNAMED CR, 0.9 MI WEST OF THE OTTAWA C/LUT FOR 24120(04)	\$65,632

8 YEAR CONSTRUCTION WORK PLAN REPORT

CREEK 20890(04) BRIDGE & APPROACHES	Div. 8	SH016	0.02 Mi.	Let 05/2011 FFY 2011	SH-16: OVER ROCK CREEK, 2.2 MILES EAST OF SH-48	\$1,949,920
CUSTER 24377(04) BRIDGE WATER PROOF SEAL	Div. 5		0.1 Mi.	Let 05/2011 FFY 2011	DIVISION FIVE SILANE PROJECTS (WATERPROOFING SEAL)	\$129,920
DELAWARE 24150(05) RIGHT OF WAY	Div. 8	US059	5.46 Mi.	Let 05/2011 FFY 2011	US-59 FROM 0.69 MI SOUTH OF SH-127 NORTH, NORTH 5.46 MI ROW FOR 24150(04)	\$1,308,160
DELAWARE 24150(06) UTILITIES	Div. 8	US059	5.46 Mi.	Let 05/2011 FFY 2011	US-59 FROM 0.69 MI SOUTH OF SH-127 NORTH, NORTH 5.46 MI ROW FOR 24150(04)	\$761,600
DELAWARE D8009(04) WIDEN & RESURFACE	Div. 8	US412	0.07 Mi.	Let 03/2011 FFY 2011	US-412 FROM THE ARKANSAS STATE LINE WEST TO US 59 JCT	\$560,000
ELLIS 20943(04) BRIDGE & APPROACHES	Div. 6	US283	0.75 Mi.	Let 03/2011 FFY 2011	US-283: OVER TWENTYFIVE MILE CREEK, 0.5 MILES NORTH OF JCT SH-15	\$3,416,000
ELLIS 24223(05) RIGHT OF WAY	Div. 6	SH015	4.7 Mi.	Let 06/2011 FFY 2011	SH-15: BEGIN 3.3 MI. W. OF THE WOODWARD C/L., EXT. E. 4.7 MI. RW FOR 24223(04)	\$111,567
GARFIELD 24161(05) RIGHT OF WAY	Div. 4	SH132	0.1 Mi.	Let 11/2010 FFY 2011	SH-132 OVER TURKEY CR, APPROX. 13.3 MI NORTH OF THE KINGFISHER C/L ROW FOR 24161(04)	\$92,261
GARFIELD 24161(06) UTILITIES	Div. 4	SH132	0.1 Mi.	Let 11/2010 FFY 2011	SH-132 OVER TURKEY CR, APPROX. 13.3 MI NORTH OF THE KINGFISHER C/LUT FOR 24161(04)	\$89,607
GARVIN 20969(04) BRIDGE & APPROACHES	Div. 3	SH074	0.02 Mi.	Let 08/2011 FFY 2011	SH-74 OVER UNNAMED CREEK, 0.2 MI. NORTH OF CARTER C/L SMC=80/20	\$2,587,088
GARVIN 21786(05) RIGHT OF WAY	Div. 3	SH019	1.46 Mi.	Let 07/2011 FFY 2011	SH-19 OVER WASHITA RIVER, FROM 0.74 MI. EAST OF JCT. US-77 EXTEND EAST 1.46 MI. RW FOR 21786(04)	\$269,931
GARVIN 21786(06) UTILITIES	Div. 3	SH019	1.46 Mi.	Let 07/2011 FFY 2011	SH-19 OVER WASHITA RIVER, FROM 0.74 MI. EAST OF JCT. US-77 EXTEND EAST 1.46 MI. UT FOR 21786(04)	\$151,915
GARVIN 23263(05) RIGHT OF WAY	Div. 3	SH074	0.2 Mi.	Let 11/2010 FFY 2011	SH-74 OVER UNNAMED CREEK, 6.6 MI. NORTH OF CARTER C/L RW FOR 23263(04)	\$269,920
GARVIN 23263(06) UTILITIES	Div. 3	SH074	0.2 Mi.	Let 11/2010 FFY 2011	SH-74 OVER UNNAMED CREEK, 6.6 MI. NORTH OF CARTER C/L UT FOR 23263(04)	\$151,913
GRADY 20960(04) BRIDGE & APPROACHES	Div. 7	SH037	0.05 Mi.	Let 02/2011 FFY 2011	SH-37: OVER BUGGY CREEK, 0.6 MI. EAST OF US-81	\$3,380,170
GRANT 21849(05) RIGHT OF WAY	Div. 4	US060	0.1 Mi.	Let 11/2010 FFY 2011	US-60: OVER POND CREEK APPROX. 1.5 MILE EAST OF THE JCT. OF US-60/SH-74 80/20 SMC	\$269,931
GRANT 21849(06) UTILITIES	Div. 4	US060	0.1 Mi.	Let 11/2010 FFY 2011	US-60: OVER POND CREEK APPROX. 1.5 MILE EAST OF THE JCT. OF US-60/SH-74	\$151,913
GRANT 21851(05) RIGHT OF WAY	Div. 4	US081	0.05 Mi.	Let 11/2010 FFY 2011	US-81: OVER POLE CAT CREEK APPROX. 6.0 MILE NORTH OF THE JCT OF US-81/SH-11	\$269,931
GRANT 21851(06) UTILITIES	Div. 4	US081	0.05 Mi.	Let 11/2010 FFY 2011	US-81: OVER POLE CAT CREEK APPROX. 6.0 MILE NORTH OF THE JCT OF US-81/SH-11	\$151,913

8 YEAR CONSTRUCTION WORK PLAN REPORT

GRANT 21852(05) RIGHT OF WAY	Div. 4	US081	0.05 Mi.	Let 11/2010 FFY 2011	US-81: OVER AN UNNAMED CR APPROX. 6.7 MI NORTH OF US-81/SH-11	\$269,931
GRANT 21852(06) UTILITIES	Div. 4	US081	0.05 Mi.	Let 11/2010 FFY 2011	US-81: OVER AN UNNAMED CR APPROX. 6.7 MI NORTH OF SH11	\$151,913
GRANT 23303(05) RIGHT OF WAY	Div. 4	US064	0.1 Mi.	Let 11/2010 FFY 2011	US-64: OVER SAND CREEK 6.8 MILES EAST OF ALFALFA C/L(ROW FOR: 23303(04))	\$269,931
GRANT 23303(06) UTILITIES	Div. 4	US064	0.1 Mi.	Let 11/2010 FFY 2011	US-64: OVER SAND CREEK 7.3 MILES EAST OF ALFALFA C/L(UT FOR: 23303(04))	\$151,913
GRANT 23304(05) RIGHT OF WAY	Div. 4	US064	0.1 Mi.	Let 11/2010 FFY 2011	US-64: OVER COLDWATER CREEK 6.8 MILES EAST OF ALFALFA C/L(ROW FOR: 23304(04))	\$269,931
GRANT 23304(06) UTILITIES	Div. 4	US064	0.1 Mi.	Let 11/2010 FFY 2011	US-64: OVER COLDWATER CREEK 6.8 MILES EAST OF ALFALFA C/L(UT FOR: 23304(04))	\$151,913
GRANT 23305(05) RIGHT OF WAY	Div. 4	US064	0.1 Mi.	Let 11/2010 FFY 2011	US-64: OVER UNNAMED CREEK 7.5 MILES EAST OF ALFALFA C/L(ROW FOR: 23305(04))	\$269,931
GRANT 23305(06) UTILITIES	Div. 4	US064	0.1 Mi.	Let 11/2010 FFY 2011	US-64: OVER UNNAMED CREEK 7.5 MILES EAST OF ALFALFA C/L(UT FOR: 23305(04))	\$151,913
GRANT 24174(05) RIGHT OF WAY	Div. 4	SH011	0.1 Mi.	Let 11/2010 FFY 2011	SH-11 OVER SAND CR, APPROX. 6.1 MI EAST OF THE ALFALFA C/LROW FOR 24174(04)	\$92,261
GRANT 24174(06) UTILITIES	Div. 4	SH011	0.1 Mi.	Let 11/2010 FFY 2011	SH-11 OVER SAND CR, APPROX. 6.1 MI EAST OF THE ALFALFA C/LUT FOR 24174(04)	\$89,607
GRANT 24175(05) RIGHT OF WAY	Div. 4	US064	0.1 Mi.	Let 11/2010 FFY 2011	US-64 OVER AN UNNAMED CR, APPROX. 6.5 MI EAST OF THE ALFALFA C/LROW FOR 24175(04)	\$269,931
GRANT 24175(06) UTILITIES	Div. 4	US064	0.1 Mi.	Let 11/2010 FFY 2011	US-64 OVER AN UNNAMED CR, APPROX. 6.5 MI EAST OF THE ALFALFA C/LUT FOR 24175(04)	\$151,913
GRANT 24176(05) RIGHT OF WAY	Div. 4	SH011	0.1 Mi.	Let 11/2010 FFY 2011	SH-11 OVER POLECAT CR, APPROX. 5.9 MI EAST OF US-81ROW FOR 24176(04)	\$92,261
GRANT 24176(06) UTILITIES	Div. 4	SH011	0.1 Mi.	Let 11/2010 FFY 2011	SH-11 OVER POLECAT CR, APPROX. 5.9 MI EAST OF US-81UT FOR 24176(04)	\$89,607
GREER 10100(07) SURFACE	Div. 5	SH006	4 Mi.	Let 11/2010 FFY 2011	SH-6: FR APPROX 1 MILE NORTH OF SH-9 JCT, EXTEND NORTH APPROX. 4.0 MI. N OF GRANITE (SURFACE FOR 10100(04))	\$5,120,000
HARPER 10448(A1) RIGHT OF WAY	Div. 6	SH149	1 Mi.	Let 02/2011 FFY 2011	SH 149 AT BEAVER RIVER APPROX 2.44 MI E OF US283 RW FOR 10448(04)	\$28,000
HARPER 20937(04) BRIDGE PAINTING	Div. 6		0 Mi.	Let 03/2011 FFY 2011	BRIDGE PAINT (SITES TO BE DETERMINED)	\$56,000
HARPER 20937(05) JOINT SEAL/REPAIR	Div. 6		0 Mi.	Let 03/2011 FFY 2011	BRIDGE JOINT/DECK (SITES TO BE DETERMINED)	\$56,000
HARPER 23274(08) BRIDGE WATER PROOF SEAL	Div. 6		0 Mi.	Let 04/2011 FFY 2011	DIVISION 6 SILANE PROJECTS (SITES TO BE DETERMINED)	\$56,000

8 YEAR CONSTRUCTION WORK PLAN REPORT

HARPER 24224(05) RIGHT OF WAY	Div. 6	US183	4.6 Mi.	Let 12/2010 FFY 2011	US-183: FR THE HARPER/WOODWARD C/L., EXT. N. 4.6 MI RW FOR 24224(04)	\$1,029,538
HUGHES 21771(04) BRIDGE & APPROACHES	Div. 3	US075	0.2 Mi.	Let 06/2011 FFY 2011	US-75 OVER GRAVES CREEK, 7.64 MI. NORTH OF JCT. US-270	\$455,504
JOHNSTON 08931(04) BRIDGE & APPROACHES	Div. 3	SH078	0.89 Mi.	Let 08/2011 FFY 2011	SH-78 OVER BRUSHY CREEK, SOUTH OF MILBURN SMC 80	\$3,286,080
JOHNSTON 21784(04) BRIDGE & APPROACHES	Div. 3	SH099	0.2 Mi.	Let 11/2010 FFY 2011	SH-99 OVER LITTLE BLUE CREEK, 1.3 MI. SOUTH OF PONTOTOC C/L	\$1,904,000
JOHNSTON 23265(05) RIGHT OF WAY	Div. 3	SH099	0.2 Mi.	Let 02/2011 FFY 2011	SH-99 OVER UNNAMED CREEK, 3.68 MI. NORTH OF JCT. SH-7 RW FOR 23265(04)	\$269,931
JOHNSTON 23265(06) UTILITIES	Div. 3	SH099	0.2 Mi.	Let 02/2011 FFY 2011	SH-99 OVER UNNAMED CREEK, 3.68 MI. NORTH OF JCT. SH-7 UT FOR 23265(04)	\$151,913
JOHNSTON 23266(05) RIGHT OF WAY	Div. 3	SH099	0.2 Mi.	Let 03/2011 FFY 2011	SH-99 OVER DIAMOND SPRING BRANCH CREEK, 4.35 MI. NORTH OF JCT. SH-7 RW FOR 23266(04)	\$269,931
JOHNSTON 23266(06) UTILITIES	Div. 3	SH099	0.2 Mi.	Let 03/2011 FFY 2011	SH-99 OVER DIAMOND SPRING BRANCH CREEK, 4.35 MI. NORTH OF JCT. SH-7 UT FOR 23266(04)	\$151,913
KAY 20980(04) BRIDGE & APPROACHES	Div. 4	US060	0.01 Mi.	Let 01/2011 FFY 2011	US-60: OVER UNNAMED CREEK, 3.3 MILES EAST OF GRANT COUNTY LINE	\$1,680,000
KAY 21853(05) RIGHT OF WAY	Div. 4	US060	0.05 Mi.	Let 11/2010 FFY 2011	US-60: OVER BOIS D'ARC CREEK APPROX. 12.9 MI EAST OF THE JCT OF US-60/I-35	\$144,592
KAY 21853(06) UTILITIES	Div. 4	US060	0.05 Mi.	Let 11/2010 FFY 2011	US-60: OVER BOIS D'ARC CREEK APPROX. 12.9 MI EAST OF THE JCT OF US-60/I-35	\$151,822
KAY 21854(05) RIGHT OF WAY	Div. 4	US077	0.05 Mi.	Let 11/2010 FFY 2011	US-77: OVER BIRD'S NEST CREEK APPROX. 1.3 MILE NORTH OF THE NOBLE C/L	\$269,931
KAY 21854(06) UTILITIES	Div. 4	US077	0.05 Mi.	Let 11/2010 FFY 2011	US-77: OVER BIRD'S NEST CREEK APPROX. 1.3 MILE NORTH OF THE NOBLE C/L	\$151,913
KAY 24380(05) RIGHT OF WAY	Div. 4	US077	4.5 Mi.	Let 11/2010 FFY 2011	US-77: ADD SHOULDERS AND RESURFACE FROM NEWKIRK CITY LIMITS N. 3.2 MI. S.OF THE KANSAS STATELINE (RW FOR 24380(04))	\$850,303
KAY 24380(06) UTILITIES	Div. 4	US077	4.5 Mi.	Let 11/2010 FFY 2011	US-77: ADD SHOULDERS AND RESURFACE FROM NEWKIRK CITY LIMITS N. 3.2 MI. S.OF THE KANSAS STATELINE (UT FOR 24380(04))	\$1,456,202
KINGFISHER 21855(05) RIGHT OF WAY	Div. 4	SH033	0.04 Mi.	Let 11/2010 FFY 2011	SH-33: OVER CAMPBELL CREEK APPROX. 12.0 MILE EAST OF THE JCT OF SH-33/US-81	\$269,931
KINGFISHER 21855(06) UTILITIES	Div. 4	SH033	0.04 Mi.	Let 11/2010 FFY 2011	SH-33: OVER CAMPBELL CREEK APPROX. 12.0 MILE EAST OF THE JCT OF SH-33/US-81	\$151,913
KINGFISHER 21856(05) RIGHT OF WAY	Div. 4	SH033	0.06 Mi.	Let 11/2010 FFY 2011	SH-33: OVER UNCLE JOHN'S CREEK APPROX. 0.5 MILE EAST OF JCT OF SH-33/US-81	\$269,931
KINGFISHER 21856(06) UTILITIES	Div. 4	SH033	0.06 Mi.	Let 11/2010 FFY 2011	SH-33: OVER UNCLE JOHN'S CREEK APPROX. 0.5 MILE EAST OF JCT OF SH-33/US-81	\$151,913

8 YEAR CONSTRUCTION WORK PLAN REPORT

KINGFISHER 21857(05) RIGHT OF WAY	Div. 4	SH033	0.05 Mi.	Let 11/2010 FFY 2011	SH-33: OVER UNCLE JOHN'S CREEK O'FLOW APPROX. 0.8 MILE EAST OF JCT OFSH-33/US-81.	\$269,931
KINGFISHER 21857(06) UTILITIES	Div. 4	SH033	0.05 Mi.	Let 11/2010 FFY 2011	SH-33: OVER UNCLE JOHN'S CREEK O'FLOW APPROX. 0.8 MILE EAST OF JCT OFSH-33/US-81.	\$151,913
KINGFISHER 21858(05) RIGHT OF WAY	Div. 4	SH051	0.15 Mi.	Let 11/2010 FFY 2011	SH-51: OVER SKELETON CREEK APPROX. 11.3 MILE EAST OF JCT OF SH-51/US-81.	\$269,931
KINGFISHER 21858(06) UTILITIES	Div. 4	SH051	0.15 Mi.	Let 11/2010 FFY 2011	SH-51: OVER SKELETON CREEK APPROX. 11.3 MILE EAST OF JCT OF SH-51/US-81.	\$151,913
KIOWA 23244(05) RIGHT OF WAY	Div. 5	SH054	0.02 Mi.	Let 06/2011 FFY 2011	SH-54: BR. AND APPR. OVER UNNAMED CR., 5.2 MI. N. OF SH-19E RW FOR 23244(04)	\$159,458
LATIMER 20922(05) RIGHT OF WAY	Div. 2	US270	0.78 Mi.	Let 04/2011 FFY 2011	US-270 FROM 4.7 MI EAST OF THE PITTSBURG C/L, EAST 0.78 MI(REALIGNMENT)	\$33,600
LATIMER 20922(06) UTILITIES	Div. 2	US270	0.78 Mi.	Let 04/2011 FFY 2011	US-270 FROM 4.7 MI EAST OF THE PITTSBURG C/L, EAST 0.78 MI(REALIGNMENT)	\$11,200
LINCOLN 23280(05) RIGHT OF WAY	Div. 3	SH018	0.2 Mi.	Let 11/2010 FFY 2011	SH-18 OVER WEST BEAVER CREEK, 10.8 MI. NORTH OF JCT. SH-66 RW FOR 23280(04)	\$269,931
LINCOLN 23280(06) UTILITIES	Div. 3	SH018	0.2 Mi.	Let 11/2010 FFY 2011	SH-18 OVER WEST BEAVER CREEK, 10.8 MI. NORTH OF JCT. SH-66 UT FOR 23280(04)	\$151,969
LOGAN 21860(05) RIGHT OF WAY	Div. 4	SH033	0.1 Mi.	Let 11/2010 FFY 2011	SH-33: OVER COTTONWOOD CREEK, NOBLE STREET RAILROAD IN GUTHRIE.	\$445,086
LOGAN 21860(06) UTILITIES	Div. 4	SH033	0.1 Mi.	Let 11/2010 FFY 2011	SH-33: OVER COTTONWOOD CREEK, NOBLE STREET RAILROAD IN GUTHRIE.	\$400,966
LOGAN 24214(05) RIGHT OF WAY	Div. 4	US077	0.1 Mi.	Let 11/2010 FFY 2011	US-77 OVER AN UNNAMED CR, APPROX 5.37 MI NORTH OF SH-33ROW FOR 24214(04)	\$445,086
LOGAN 24214(06) UTILITIES	Div. 4	US077	0.1 Mi.	Let 11/2010 FFY 2011	US-77 OVER AN UNNAMED CR, APPROX 5.37 MI NORTH OF SH-33UT FOR 24214(04)	\$400,966
LOGAN 24215(05) RIGHT OF WAY	Div. 4	SH074	0.1 Mi.	Let 11/2010 FFY 2011	SH-74 OVER CROW CR, APPROX 11.0 MI NORTH OF SH-33ROW FOR 24215(04)	\$445,086
LOGAN 24215(06) UTILITIES	Div. 4	SH074	0.1 Mi.	Let 11/2010 FFY 2011	SH-74 OVER CROW CR, APPROX 11.0 MI NORTH OF SH-33UT FOR 24215(04)	\$400,966
LOGAN 24381(04) SHOULDER IMPROVEMENT & RESURFACE	Div. 4	SH033	1 Mi.	Let 03/2011 FFY 2011	SH-33: ADD SHOULDERS AND RESURFACE FROM 4.51 MI. E. OF THE KINGFISHER C/LE. 1 MI. TO SH-74	\$896,000
LOVE 20964(06) UTILITIES	Div. 7	SH032	0.14 Mi.	Let 04/2011 FFY 2011	SH-32: OVER HICKORY CREEK, 8.0 MILES EAST OF MARIETTA UT FOR 20964(04) SMC=80/20	\$151,913
MCCURTAIN 18853(05) RIGHT OF WAY	Div. 2	US070	2 Mi.	Let 04/2011 FFY 2011	US-70 FROM CHOCTAW COUNTY LINE EXTEND EAST 2.0 MILES (PARALLEL LANES) SMC=80/20	\$672,000
MCCURTAIN 18853(06) UTILITIES	Div. 2	US070	2 Mi.	Let 04/2011 FFY 2011	US-70 FROM CHOCTAW COUNTY LINE EXTEND EAST 2.0 MILES (PARALLEL LANES) SMC=80/20	\$224,000

8 YEAR CONSTRUCTION WORK PLAN REPORT

MCCURTAIN 18859(04) GRADE & DRAIN	Div. 2	US070	5.7 Mi.	Let 05/2011 FFY 2011	US-70:BEGIN 2.0 MILES EAST OF CHOCTAW COUNTY LINE AND EXTEND EAST 5.0 MILES(VALIAN BYPASS)SURF=18859(08)BR=(09) SMC=80/20	\$7,840,000
MCCURTAIN 18859(09) BRIDGE & APPROACHES	Div. 2	US070	5.7 Mi.	Let 05/2011 FFY 2011	US-70:BEGIN 2.0 MILES EAST OF CHOCTAW COUNTY LINE AND EXTEND EAST 5.0 MILES(VALIAN BYPASS) G&D=18859(04) SMC=80/20	\$8,736,000
MCCURTAIN 24185(04) WIDEN & RESURFACE	Div. 2	SH003	6 Mi.	Let 05/2011 FFY 2011	SH-3: BEGIN 4.5 MI. E. OF PUSHMATAHA C/L AND EXTEND EAST 6.0 MI.(OK098, OK123)	\$9,436,150
MCCURTAIN D2211(05) RIGHT OF WAY	Div. 2	US259	5.09 Mi.	Let 02/2011 FFY 2011	US-259: FOR 5.09 MILES SOUTH OF IDABEL	\$560,000
MCCURTAIN D2211(06) UTILITIES	Div. 2	US259	5.09 Mi.	Let 02/2011 FFY 2011	US-259: FOR 5.09 MILES SOUTH OF IDABEL	\$112,000
MAJOR 12569(05) RIGHT OF WAY	Div. 6	SH008	5.3 Mi.	Let 11/2010 FFY 2011	SH-8: FR US 412 NORTH TO ALFALFA C/L RW FOR 12569(04)	\$1,246,566
MAJOR 24068(04) BRIDGE & APPROACHES	Div. 6	US281	1 Mi.	Let 11/2010 FFY 2011	US-281 OVER GRIEVER CREEK APPROX. 5.0 MILE NORTH OF JCT OF US-281/US-60E.	\$4,051,249
MARSHALL 18838(06) RIGHT OF WAY	Div. 2	US070	5.5 Mi.	Let 04/2011 FFY 2011	US-70:FROM 4.8 MILES EAST OF SH-199, EXTEND SOUTHEAST 5.5 MILES (KINGSTON BYPASS) RW FOR 18838(04,05,08) SMC=80/20	\$2,240,000
MARSHALL 18838(07) UTILITIES	Div. 2	US070	5.5 Mi.	Let 04/2011 FFY 2011	US-70:FROM 4.8 MILES EAST OF SH-199, EXTEND SOUTHEAST 5.5 MILES (KINGSTON BYPASS) UT FOR 18838(04,05,08) SMC=80/20	\$280,000
MURRAY D7500(01) INTERCHANGE	Div. 7	US177	0.5 Mi.	Let 03/2011 FFY 2011	US-177: INTERCHANGE RAMPS AT CHICKASAW TURNPIKE APPROX 2.0 MI N OF SH-7	\$3,397,131
MUSKOGEE 20901(04) RECONSTRUCT-NO ADDED LANES	Div. 1	IS040	6.55 Mi.	Let 01/2011 FFY 2011	I-40: FR MILE POST 281.67 TO 288.22 (WEST BOUND ONLY)(IM EARMARK) SMC=90/10	\$15,456,000
MUSKOGEE 23105(08) BRIDGE WATER PROOF SEAL	Div. 1		0.1 Mi.	Let 04/2011 FFY 2011	DIVISION WIDE (BRIDGE WATERPROOF SEAL), FOR DIVISION (1) SILANE	\$56,000
NOBLE 20311(07) GRADE, DRAINING & BRIDGE	Div. 4	US064	4.5 Mi.	Let 02/2011 FFY 2011	US-64 BEG APPROX 7.0 M. E. OF BOUNDARY ST. IN PERRY & EXT E.4.5 MI. TO US-177 JCT (BILLS CORNER)	\$5,656,339
NOBLE 20311(09) SURFACE	Div. 4	US064	7 Mi.	Let 02/2011 FFY 2011	US-64 FROM BOUNDARY STREET IN PERRY & EXT EAST 7.0 MILESURFACING FOR 20311(04)	\$11,751,040
NOBLE 20978(04) BRIDGE PAINTING	Div. 4		0 Mi.	Let 03/2011 FFY 2011	DIVISION 4 PAINT AND JOINT PROJECTS	\$1,120,000
NOBLE 20983(05) RIGHT OF WAY	Div. 4	US177	4 Mi.	Let 11/2010 FFY 2011	US-177: FR US-64 (BILLS CORNER), EXT NORTH 4.0 MILES R/W FOR 20983(04)	\$1,469,530
NOBLE 20983(06) UTILITIES	Div. 4	US177	4 Mi.	Let 11/2010 FFY 2011	US-177: FR US-64 (BILLS CORNER), EXT NORTH 4.0 MILESUT FOR 20983(04)	\$1,195,985
NOBLE 20984(04) GRADE, DRAIN & SURFACE	Div. 4	US177	4 Mi.	Let 04/2011 FFY 2011	US-177: FR 4.0 MILES NORTH OF US-64 JCT, EXTEND NORTH 4.0 MILES	\$4,710,503
NOBLE 21862(05) RIGHT OF WAY	Div. 4	US064	0.05 Mi.	Let 11/2010 FFY 2011	US-64: OVER COW CREEK APPROX. 0.7 MILE EAST OF JCT. OF US-64/US-77. (RW FOR 21862(04))	\$269,931

8 YEAR CONSTRUCTION WORK PLAN REPORT

NOBLE 21862(06) UTILITIES	Div. 4	US064	0.05 Mi.	Let 11/2010 FFY 2011	US-64: OVER COW CREEK APPROX. 0.7 MILE EAST OF JCT. OF US-64/US-77. (UT FOR 21862(04))	\$151,913
NOBLE 21863(04) BRIDGE & APPROACHES	Div. 4	US064	0.05 Mi.	Let 02/2011 FFY 2011	US-64: OVER MULE CREEK APPROX. 7.8 MILE EAST OF JCT OF US-64/US-77 WITHIN 20311(07)	\$1,541,828
NOBLE 23306(08) BRIDGE WATER PROOF SEAL	Div. 4		0.1 Mi.	Let 04/2011 FFY 2011	DIVISION WIDE BRIDGE WATERPROOF SEAL FOR DIVISION (4) SILANE	\$112,000
NOWATA 23128(05) RIGHT OF WAY	Div. 8	SH028	0.12 Mi.	Let 01/2011 FFY 2011	SH-28 OVER BIG CREEK APPROX. 4.5 MILE NORTH OF JCT OF SH-28/US-60(RW FOR 23128(04))	\$445,760
NOWATA 23128(06) UTILITIES	Div. 8	SH028	0.12 Mi.	Let 01/2011 FFY 2011	SH-28 OVER BIG CREEK APPROX. 4.5 MILE NORTH OF JCT OF SH-28/US-60(UT FOR 23128(04))	\$400,960
OKLAHOMA 17428(58) GRADE, DRAINING, BRIDGE & SURFACE	Div. 4	IS040	0.75 Mi.	Let 07/2011 FFY 2011	I-40 CROSSTOWN: WP 3.4, GR, DR, BR & SURFACE FROM AGNEW WEST 0.7 MI (IM EARMARK=\$10,000,000.00)	\$30,599,028
OKLAHOMA 17428(A3) RECONSTRUCT-ADDED LANES	Div. 4	IS040	Mi.	Let 09/2011 FFY 2011	I-40 CROSSTOWN: RR WORK FOR WP 3.4	\$3,112,800
OKLAHOMA 24356(04) SHOULDER IMPROVEMENT & RESURFACE	Div. 4	SH066	1.62 Mi.	Let 05/2011 FFY 2011	SH-66: ADD SHOULDERS & RESURFACE BEG APPROX 4.0 MILE EAST OF I-35 & EXT EAST APPROX. 1.62 MILE	\$2,492,000
OKLAHOMA 24357(05) RIGHT OF WAY	Div. 4	SH066	2.37 Mi.	Let 11/2010 FFY 2011	SH-66: ADD SHOULDERS & RESURFACE BEG APPROX. 14.13 MILE EAST OF I-35 & EXT. EAST APPROX. 2.37 MILE TO THE LINCOLN C/L (RW FOR 24357(04))	\$881,718
OKLAHOMA 24357(06) UTILITIES	Div. 4	SH066	2.37 Mi.	Let 11/2010 FFY 2011	SH-66: ADD SHOULDERS & RESURFACE BEG APPROX. 14.13 MILE EAST OF I-35 & EXT. EAST APPROX. 2.37 MILE TO THE LINCOLN C/L (UT FOR 24357(04))	\$717,591
OKMULGEE 24369(06) RIGHT OF WAY	Div. 1	US075A	8 Mi.	Let 06/2011 FFY 2011	US-75A BEG AT JCT US-75A/SH-16 & EXTEND NORTH 8.0 MILE TO THE CREEK C/L.(RW FOR 24369(04)(05))	\$1,511,651
OKMULGEE 24369(07) UTILITIES	Div. 1	US075A	8 Mi.	Let 06/2011 FFY 2011	US-75A BEG AT JCT US-75A/SH-16 & EXTEND NORTH 8.0 MILE TO THE CREEK C/L.(UT FOR 24369(04)(05))	\$1,850,000
OTTAWA 20894(04) BRIDGE & APPROACHES	Div. 8	US059	0.03 Mi.	Let 07/2011 FFY 2011	US-59: OVER BNSF RAILROAD, 7.0 MILES NORTHWEST OF DELAWARE COUNTY LINE	\$8,288,233
PAWNEE 20895(05) RIGHT OF WAY	Div. 8	SH018	0.28 Mi.	Let 03/2011 FFY 2011	SH-18: OVER ARKANSAS RIVER 20895(04)	RW FOR \$107,520
PAWNEE 20895(06) UTILITIES	Div. 8	SH018	0.28 Mi.	Let 03/2011 FFY 2011	SH-18: OVER ARKANSAS RIVER 20895(04)	UT FOR \$56,000
PAWNEE 20897(05) RIGHT OF WAY	Div. 8	US064	0.03 Mi.	Let 03/2011 FFY 2011	US-64: OVER SL & SF RAILROAD, 6.1 MILES EAST OF SH-18 FOR 20897(04)	RW \$352,800
PAWNEE 20897(06) UTILITIES	Div. 8	US064	0.03 Mi.	Let 03/2011 FFY 2011	US-64: OVER SL & SF RAILROAD, 6.1 MILES EAST OF SH-18 FOR 20897(04)	UT \$258,720
PAWNEE 23158(05) RIGHT OF WAY	Div. 8	US064	0.05 Mi.	Let 05/2011 FFY 2011	US-64: PEDESTRIAN BR OVER US-64 APPROX. 0.2 MILE SOUTH OF JCT US-64/SH-99.(RW FOR 23158(04))	\$445,760
PAWNEE 23158(06) UTILITIES	Div. 8	US064	0.05 Mi.	Let 05/2011 FFY 2011	US-64: PEDESTRIAN BR OVER US-64 APPROX. 0.2 MILE SOUTH OF JCT US-64/SH-99.(UT FOR 23158(04))	\$400,960

8 YEAR CONSTRUCTION WORK PLAN REPORT

PAYNE 20331(08) SURFACE	Div. 4	SH033	4.05 Mi.	Let 02/2011 FFY 2011	SH-33 BEG APPROX 3.15 MILE EAST OF LOGAN/PAYNE CL EAST APPROX. 4.05 MILES. (SURFACE FOR 20331(07))	\$5,600,000
PAYNE 21867(05) RIGHT OF WAY	Div. 4	SH018	0.06 Mi.	Let 11/2010 FFY 2011	SH-18: OVER SALT CREEK APPROX. 0.3 MILE SOUTH OF THE PAWNEE COUNTY LINE. (RW FOR 21867(04))	\$269,931
PAYNE 21867(06) UTILITIES	Div. 4	SH018	0.06 Mi.	Let 11/2010 FFY 2011	SH-18: OVER SALT CREEK APPROX. 0.3 MILE SOUTH OF THE PAWNEE COUNTY LINE. (UT FOR 21867(04))	\$151,913
PAYNE 21868(05) RIGHT OF WAY	Div. 4	SH033	1.77 Mi.	Let 11/2010 FFY 2011	SH-33: OVER AN UNNAMED CREEK APPROX. 3.2 MILE WEST OF JCT OF SH-33/SH-108 & EXTENDING EAST 1.77 MILE.	\$334,452
PAYNE 21868(06) UTILITIES	Div. 4	SH033	1.77 Mi.	Let 11/2010 FFY 2011	SH-33: OVER AN UNNAMED CREEK APPROX. 3.2 MILE WEST OF JCT OF SH-33/SH-108 & EXTENDING EAST 1.77 MILE.	\$533,124
PONTOTOC 20994(04) BRIDGE PAINTING	Div. 3		0 Mi.	Let 04/2011 FFY 2011	DIVISION 3: BRIDGE PAINTING PROJECTS	\$448,000
PONTOTOC 20995(04) JOINT SEAL/REPAIR	Div. 3		0 Mi.	Let 04/2011 FFY 2011	DIVISION 3: BRIDGE JOINT REPAIR PROJECTS	\$224,000
PONTOTOC 21001(04) BRIDGE & APPROACHES	Div. 3	SH048	0.2 Mi.	Let 04/2011 FFY 2011	SH-48 OVER SINCERE CREEK, 7.76 MI. NORTH OF COAL C/L	\$1,765,008
PONTOTOC 22973(09) BRIDGE WATER PROOF SEAL	Div. 3		0 Mi.	Let 04/2011 FFY 2011	DIVISION THREE: BRIDGE WATER PROOFING SEAL (SILANE)	\$112,000
POTTAWATOMIE 23287(05) RIGHT OF WAY	Div. 3	SH102	0.2 Mi.	Let 02/2011 FFY 2011	SH-102 OVER NORTH CANADIAN RIVER, 0.7 MI. NORTH OF US-270 RW FOR (23287(04))	\$269,931
POTTAWATOMIE 23287(06) UTILITIES	Div. 3	SH102	0.2 Mi.	Let 02/2011 FFY 2011	SH-102 OVER NORTH CANADIAN RIVER, 0.7 MI. NORTH OF US-270 UT FOR 23287(04))	\$151,913
PUSHMATAHA 20920(04) JOINT SEAL/REPAIR	Div. 2		0 Mi.	Let 04/2011 FFY 2011	DIVISION 2 BRIDGE MAINTENANCE (JOINT SEAL/REPAIR PROJECTS)	\$1,120,000
PUSHMATAHA 23144(08) BRIDGE WATER PROOF SEAL	Div. 2		0.1 Mi.	Let 04/2011 FFY 2011	DIVISION WIDE (BRIDGE WATERPROOF SEAL), FOR DIVISION (2) SILANE	\$56,000
ROGER MILLS 21702(05) RIGHT OF WAY	Div. 5	SH033	0.05 Mi.	Let 11/2010 FFY 2011	SH-33: OVER NINE-MILE CREEK APPROXIMATELY 11.7 MILE EAST OF THE JUNCTION OF SH-33/US-283 R/W FOR 21702(04)	\$265,969
ROGER MILLS 21702(06) UTILITIES	Div. 5	SH033	0.05 Mi.	Let 11/2010 FFY 2011	SH-33: OVER NINE-MILE CREEK APPROXIMATELY 11.7 MILE EAST OF THE JUNCTION OF SH-33/US-283 UT FOR 21702(04)	\$151,913
ROGERS 20315(05) RIGHT OF WAY	Div. 8	IS044	0.04 Mi.	Let 11/2010 FFY 2011	I-44: INTERCHANGE AT 163RD STREET IN THE CITY OF TULSA (RW FOR 20315(04)) SMC= 80/20	\$4,816,000
SEMINOLE 12313(04) BRIDGE & APPROACHES	Div. 3	US270B	0.22 Mi.	Let 07/2011 FFY 2011	US-270B OVER UNNAMED CREEK, 0.6 MI. WEST OF JCT. SH-56	\$1,564,640
SEMINOLE 21005(04) BRIDGE & APPROACHES	Div. 3	SH009	0.2 Mi.	Let 11/2010 FFY 2011	SH-9 OVER CARTER CREEK, 1.4 MI. EAST OF JCT. SH-99 SMC=80/20	\$1,241,632
SEMINOLE 21006(08) RIGHT OF WAY	Div. 3	US270	1.2 Mi.	Let 06/2011 FFY 2011	US-270 OVER WEWOKA CREEK & RAILROAD, 8.3 MI. EAST OF JCT. SH-270A IN SEMINOLE EXTEND EAST 1.2 MI. RW FOR 21006(07)	\$440,859

8 YEAR CONSTRUCTION WORK PLAN REPORT

SEMINOLE 21006(09) UTILITIES	Div. 3	US270	1.2 Mi.	Let 06/2011 FFY 2011	US-270 OVER WEWOKA CREEK & RAILROAD, 8.3 MI. EAST OF JCT. SH-270A IN SEMINOLE EXTEND EAST 1.2 MI. UT FOR 21006(07)	\$358,795
STEPHENS 20952(04) BRIDGE REPAIR	Div. 7		0 Mi.	Let 6/2011 FFY 2011	DIVISION 7 BRIDGE MAINTENANCE PAINT & JOINT REPAIR PROJECTS)	(BRIDGE \$950,000
STEPHENS 23125(08) BRIDGE WATER PROOF SEAL	Div. 7		0 Mi.	Let 04/2011 FFY 2011	DIVISION WIDE BRIDGE WATERPROOFING SEAL FOR DIVISION 7 (FFY2011)	\$50,000
TEXAS 14971(13) SURFACE	Div. 6	US054	4.7 Mi.	Let 11/2010 FFY 2011	US-54: FR APPROX. 5.0 MILE NORTH OF OPTIMA NORTH TO 1.25 MILES SOUTH OF US 64 IN HOOKER SURFACING FOR (05)	\$10,103,177
TEXAS 14971(34) R/R CROSSING SURF	Div. 6	US054	6 Mi.	Let 11/2010 FFY 2011	US-54: FR APPROX. 5.0 MILE NORTH OF OPTIMA NORTH TO 1.25 MILES SOUTH OF US 64 IN HOOKER (RAILROAD CROSSING WITHIN 14971(13)	\$33,600
TEXAS 20839(09) RIGHT OF WAY	Div. 6	US054	1.5 Mi.	Let 05/2011 FFY 2011	US-54 BEG APPROX 9.0 MILE NORTH OF US-64 & EXT NORTH 1.5 MILE THRU TYRONE RW FOR 20839(08)	\$404,897
TULSA 06374(08) GRADE, DRAINING, BRIDGE & SURFACE	Div. 8	IS044	1.06 Mi.	Let 01/2011 FFY 2011	I-44: BRS C & D AT DARLINGTON AVENUE & RDY FR JUST EAST OF YALE TO JUST W. OF SHERIDAN RD IN TULSA(RDY TO 6 LNS) IMEARMARK	\$24,763,200
TULSA 06374(47) GRADE, DRAINING, BRIDGE & SURFACE	Div. 8	IS044	1.2 Mi.	Let 05/2011 FFY 2011	I-44: AT LEWIS AVENUE (RECONSTRUCT TO 6 LANES) SMC=90/10 ??FUND SPLIT?? (H-71)	\$34,787,678
TULSA 20926(04) BRIDGE PAINTING	Div. 8		0 Mi.	Let 05/2011 FFY 2011	DIVISION 8: BRIDGE REPAIR WITHIN DIVISION 8 (SITES TO BE SELECTED LATER) (BRIDGE PAINTING)	\$1,120,000
TULSA 23167(05) RIGHT OF WAY	Div. 8	SH266	0.04 Mi.	Let 06/2011 FFY 2011	SH-266 OVER US-169 APPROX. 5.8 MILE NORTH OF JCT US-169/I-44.(RW FOR 23167(04)	\$445,760
TULSA 23167(06) UTILITIES	Div. 8	SH266	0.04 Mi.	Let 06/2011 FFY 2011	SH-266 OVER US-169 APPROX. 5.8 MILE NORTH OF JCT US-169/I-44.(UT FOR 23167(04)	\$400,960
TULSA 23168(05) RIGHT OF WAY	Div. 8	US064	0.06 Mi.	Let 05/2011 FFY 2011	US-64/US-412/SH-51 OVER ABANDONED RAILROAD APPROX. 15.0 MILE EAST OF OSAGE C/L. (RW FOR 23168(04))	\$445,760
TULSA 23168(06) UTILITIES	Div. 8	US064	0.06 Mi.	Let 05/2011 FFY 2011	US-64/US-412/SH-51 OVER ABANDONED RAILROAD APPROX. 15.0 MILE EAST OF OSAGE C/L. (UT FOR 23168(04))	\$400,960
TULSA 23185(08) BRIDGE WATER PROOF SEAL	Div. 8		0 Mi.	Let 04/2011 FFY 2011	2011 DIVISION 8 SILANE PROJECTS (BRIDGES TO BE DETERMINED LATER)	\$112,000
TULSA 24365(05) RIGHT OF WAY	Div. 8	SH011	0.5 Mi.	Let 05/2011 FFY 2011	SH-11 OVER HOMINY CREEK APPROX. 7.4 MILE SOUTH OF THE WASHINGTON C/L(RW FOR 24365(04))	\$269,920
TULSA 24365(06) UTILITIES	Div. 8	SH011	0.5 Mi.	Let 06/2011 FFY 2011	SH-11 OVER HOMINY CREEK APPROX. 7.4 MILE SOUTH OF THE WASHINGTON C/L(UT FOR 24365(04))	\$152,320
TULSA 24365(08) RIGHT OF WAY	Div. 8	SH011	0.5 Mi.	Let 05/2011 FFY 2011	SH-11 OVER FLAT ROCK CREEK APPROX. 15.2 MILE SOUTH OF THE WASHINGTON C/L(RW FOR 24365(07))	\$269,920
TULSA 24365(09) UTILITIES	Div. 8	SH011	0.5 Mi.	Let 05/2011 FFY 2011	SH-11 OVER FLAT ROCK CREEK APPROX. 15.2 MILE SOUTH OF THE WASHINGTON C/L(UT FOR 24365(07))	\$152,320
TULSA D8005(04)	Div. 8	SH097	0.33 Mi.	Let 09/2011 FFY 2011	SH 97: FROM 2ND STREET EXT SOUTH TO MORROW DRIVE IN SAND SPRINGS (PH)	\$5,000,000

8 YEAR CONSTRUCTION WORK PLAN REPORT

WAGONER 10004(12) BRIDGE & APPROACHES	Div. 1	SH051	0.04 Mi.	Let 01/2011 FFY 2011	SH-51: OVER BILLY CREEK APPROX 11.9 MILE EAST OF JCT SH-51/SH-72.CORR RTE SMC 80/20	\$2,844,800
WAGONER 10006(07) GRADE & DRAIN	Div. 1	SH051	2.5 Mi.	Let 01/2011 FFY 2011	SH-51: FR TAYLOR'S FERRY AREA, APPROX 6 MILE EAST OF JCT SH-51/US-69, ANDEXT EAST TO SEQUOYAH STATE PARK IN CHEROKEE CO.	\$12,544,000
WAGONER 24366(06) UTILITIES	Div. 1	SH016	7.5 Mi.	Let 02/2011 FFY 2011	SH-16 BEGINNING JUST NORTH OF OKAY & EXTENDING NORTH 7.5 MILE.(UT FOR 24366(04))	\$1,733,984
WOODS 23278(06) UTILITIES	Div. 6	US281	1 Mi.	Let 11/2010 FFY 2011	US-281 OVER CIMARRON RIVER APPROX. 0.8 MILE NORTH OF WOODS/MAJOR C/L. UT FOR 23278(04)	\$151,913
WOODS 24318(05) RIGHT OF WAY	Div. 6	US064	0.2 Mi.	Let 02/2011 FFY 2011	US-64 OVER UNNAMED CREEK APPROX. 3.1 MILE EAST OF JCT US-64/SH-14 RW FOR 24318(04)	\$239,427
WOODWARD 24159(05) RIGHT OF WAY	Div. 6	SH015	4.7 Mi.	Let 04/2011 FFY 2011	SH-15 BEG APPROX. 1.8 MILE EAST OF THE ELLIS C/L & EXT EAST APPROX. 4.7 MILES RW FOR 24159(07)	\$888,100
WOODWARD 24368(05) RIGHT OF WAY	Div. 6	SH015	1 Mi.	Let 07/2011 FFY 2011	SH-15 OVER BULL CREEK APPROX. 2.1 MILE EAST OF THE ELLIS C/L RW FOR 24368(04)	\$269,931
WOODWARD 24368(06) UTILITIES	Div. 6	SH015	1 Mi.	Let 07/2011 FFY 2011	SH-15 OVER BULL CREEK APPROX. 2.1 MILE EAST OF THE ELLIS C/L UT FOR 24368(04)	\$151,913

8 YEAR CONSTRUCTION WORK PLAN REPORT

Federal Fiscal Year 2012

21724(04) JOINT SEAL/REPAIR	Div. 6		0 Mi.	Let /2012 FFY 2012	BRIDGE JOINT (SITES TO BE DETERMINED) (FORMERLY # J2-1724(083)	\$118,000
ALFALFA 17668(05) RIGHT OF WAY	Div. 6	SH008	4 Mi.	Let / FFY 2012	SH-8: FR MAJOR COUNTY LINE EXTEND NORTH 4 MILES RW FOR 17668(04)	\$137,797
ALFALFA 24063(04) BRIDGE & APPROACHES	Div. 6	SH008	0.1 Mi.	Let / FFY 2012	SH-8 OVER AN UNNAMED CR, 0.2 MI NORTH OF US-64W	\$554,600
ALFALFA 24070(04) BRIDGE & APPROACHES	Div. 6	US064	0.4 Mi.	Let / FFY 2012	US-64: OVER TWIN SPRINGS CR. 1.6 MI. EAST OF THE SH-58 JCT.	\$2,555,880
ALFALFA D6003(06) UTILITIES	Div. 6	US064	1 Mi.	Let / FFY 2012	US-64: EAST CLAY CREEK, 1.0 MILE EAST OF SH-8 JCT. UT FOR D6003(04)	\$59,000
ATOKA 20307(05) RIGHT OF WAY	Div. 2	SH003	5.44 Mi.	Let / FFY 2012	SH-3: NEAR LANE, EXTEND EAST TO NEAR FARRISRW FOR 20307(04) SMC=80/20	\$708,000
ATOKA 24066(05) RIGHT OF WAY	Div. 2	SH007	5 Mi.	Let / FFY 2012	SH-7 FROM 6.4 MI EAST OF THE JOHNSON C/L EAST 5.0 MIROW FOR 24066(04)	\$737,500
ATOKA 24066(06) UTILITIES	Div. 2	SH007	5 Mi.	Let / FFY 2012	SH-7 FROM 6.4 MI EAST OF THE JOHNSON C/L EAST 5.0 MIUT FOR 24066(04)	\$295,000
ATOKA 24066(08) RIGHT OF WAY	Div. 2	SH007	4.05 Mi.	Let / FFY 2012	SH-7 FROM 11.4 MI EAST OF THE JOHNSON C/L EAST 4.05 MIROW FOR 24066(07)	\$590,000
ATOKA 24066(09) UTILITIES	Div. 2	SH007	4.05 Mi.	Let / FFY 2012	SH-7 FROM 11.4 MI EAST OF THE JOHNSON C/L EAST 4.05 MIUT FOR 24066(07)	\$236,000
BECKHAM 21703(04) BRIDGE & APPROACHES	Div. 5	SH152	0.6 Mi.	Let / FFY 2012	SH-152: OVER SWEETWATER CREEK & OVERFLOW APPROX. 1.9 MILE EAST OF THE TEXAS STATE LINE	\$3,458,434
BLAINE 20237(04) GRADE, DRAINING, BRIDGE & SURFACE	Div. 5	US270	2 Mi.	Let /2012 FFY 2012	US-281/270: FROM 1.0 M SOUTH OF THE SH-33 JCT IN WATONGA, AND EXTEND SOUTH 2 MILES. (4 LN UNDIVIDED TURNKEY) (WIDEN THE EXISTING 2 BRIDGES)	\$4,762,198
BLAINE 21704(04) BRIDGE & APPROACHES	Div. 5	SH058	0.13 Mi.	Let / FFY 2012	SH-58: OVER NINE-MILE CREEK APPROXIMATELY 8.6 MILE NORTH OF THE JCT. OF SH-58/US-270.	\$1,691,100
BLAINE 21705(04) BRIDGE & APPROACHES	Div. 5	SH058	0.1 Mi.	Let / FFY 2012	SH-58: OVER AN UNNAMED CREEK APPROXIMATELY 9.2 MILE NORTH OF THE JUNCTION OF SH-58/US-270.	\$1,728,070
BLAINE 24087(05) RIGHT OF WAY	Div. 5	US270	1.5 Mi.	Let 11/2011 FFY 2012	US-270 OVER THE NORTH CANADIAN RV, 10.2 MI EAST OF THE DEWEY C/L RW FOR 24087(04)	\$268,273
BRYAN 07092(04) GRADE, DRAINING, BRIDGE & SURFACE	Div. 2	SH078	2.4 Mi.	Let / FFY 2012	SH-78: FR JCT US 69, NORTH 2.4 MILES TO JCT SH 48.	\$12,862,000
BRYAN 24088(05) RIGHT OF WAY	Div. 2	SH078	4.17 Mi.	Let / FFY 2012	SH-78 FROM 16.28 MI NORTH OF THE TEXAS ST. LINE, NORTH 4.17 MIROW FOR 24088(04)	\$613,600
BRYAN 24088(06) UTILITIES	Div. 2	SH078	4.17 Mi.	Let / FFY 2012	SH-78 FROM 16.28 MI NORTH OF THE TEXAS ST. LINE, NORTH 4.17 MIUT FOR 24088(04)	\$236,000
CANADIAN 04757(06) RIGHT OF WAY	Div. 4	SH004	6.7 Mi.	Let / FFY 2012	SH-4 BEG AT SH-66, IN YUKON, AND EXTEND NORTH 6.7 MILE TO SH-3.(RW FOR 04757(04) & 04758(04))	\$3,540,000

8 YEAR CONSTRUCTION WORK PLAN REPORT

CANADIAN 04757(07) UTILITIES	Div. 4	SH004	6.7 Mi.	Let FFY	/ 2012	SH-4 BEG AT SH-66, IN YUKON, AND EXTENDING NORTH 6.7 MILE TO SH-3.(UT FOR 04757(04) & 04758(04))	\$2,360,000
CANADIAN 24424(04) RESURFACE	Div. 4	IS040	6 Mi.	Let FFY	/ 2012	I-40: FROM MILE MARKER 132 TO 136 (UNBONDED OVERLAY) (IM EARMARK=\$10,000,000.00)	\$15,340,000
CARTER 09247(10) BRIDGE & APPROACHES	Div. 7	US070	0.21 Mi.	Let FFY	/ 2012	US-70: OVER A BRIDGE OVER RED OAK CR. APPROX. 1.8 MI. E. OF THE JEFFERSON C/L.(RDY= 09247(11))	\$2,191,799
CARTER 09247(11) GRADE, DRAIN & SURFACE	Div. 7	US070	2.9 Mi.	Let FFY	/ 2012	US-70 BEG @ JEFFERSON C/L & EXTENDING EAST 2.9 MILE (EXISTING LANES)PHASE 2 CONSTRUCTION, BR=09247(10)	\$9,074,913
CARTER 09477(08) BRIDGE & APPROACHES	Div. 7	US070	0.2 Mi.	Let FFY	/ 2012	US-70: OVER UNNAMED CREEK BEGIN .25 MI. W. OF BROCK RD., & EXT. E. .2 MI.(PHASE 2, PHASE 1=BRFY-110B(147), 09477(07))	\$2,358,445
CARTER 23293(04) GRADE, DRAIN & SURFACE	Div. 7	US070	1 Mi.	Let FFY	/ 2012	US-70 BEG 5.5 MIS W. OF I-35 AT MERIDIAN ROAD IN LONE GROVE, EXTEND EAST 1.0 MIS. TO BROCK ROAD	\$3,673,367
CARTER 24104(05) RIGHT OF WAY	Div. 7	SH053	8 Mi.	Let FFY	/ 2012	SH-53 FROM 15.5 MI WEST OF I-35 EXT. EAST 8.0 MI ROW FOR 24104(04)	\$1,097,675
CARTER 24104(06) UTILITIES	Div. 7	SH053	8 Mi.	Let FFY	/ 2012	SH-53 FROM 15.5 MI WEST OF I-35 EXT. EAST 8.0 MI UT FOR 24104(04)	\$1,416,000
CARTER D7100(01) GRADE, DRAIN & SURFACE	Div. 7	US070	0.5 Mi.	Let FFY	/ 2012	US-70 REPLACEMENT OF DRAINAGE STRUCTURE APPROX 4.2 MIS W. OF I-35 JUST EAST OF BROCK ROAD IN WB LANES	\$1,144,040
CHEROKEE 10006(12) GRADE, DRAINING, BRIDGE & SURFACE	Div. 1	SH051	0.65 Mi.	Let FFY	01/2012 2012	SH-51(GRAND RIVER BRIDGE) OVER GRAND RIVER(FT. GIBSON LAKE) AT THEWAGONER/CHEROKEE C/L (FORMERLY J/P 14993(04))	\$12,000,954
CHEROKEE 23138(05) RIGHT OF WAY	Div. 1	SH051	0.06 Mi.	Let FFY	/ 2012	SH-51: OVER FOURTEEN MILE CREEK, 5.0 MILES EAST OF WAGONER CO. LINE.(ROW FOR: 23138(04))	\$468,930
CHEROKEE 23138(06) UTILITIES	Div. 1	SH051	0.06 Mi.	Let FFY	/ 2012	SH-51: OVER FOURTEEN MILE CREEK, 5.0 MILES EAST OF WAGONER CO. LINE.(UT FOR: 23138(04))	\$422,440
CHEROKEE 23139(05) RIGHT OF WAY	Div. 1	SH082	1.76 Mi.	Let FFY	/ 2012	SH-82: OVER FOURTEEN MILE AND THOMPSON BRANCH CREEK, 9.7 AND 9.9 MILES NORTH US-62. (ROW FOR: 23139(04))	\$825,316
CHEROKEE 23139(06) UTILITIES	Div. 1	SH082	1.76 Mi.	Let FFY	/ 2012	SH-82: OVER FOURTEEN MILE AND THOMPSON BRANCH CREEK, 9.7 AND 9.9 MILES NORTH US-62. (UT FOR: 23139(04))	\$743,506
CLEVELAND 20266(04) GRADE, DRAINING, BRIDGE & SURFACE	Div. 3	SH009	1.25 Mi.	Let FFY	/ 2012	SH-9: FROM JUST WEST OF 24TH EXTEND EAST TO 36TH STREET IN NORMAN	\$3,675,000
COMANCHE 21715(04) BRIDGE & APPROACHES	Div. 7	SH017	0.2 Mi.	Let FFY	/ 2012	SH-17: OVER CREEK, .2 MI. W. OF GRADY C/L	\$2,757,593
CRAIG 21904(04) GRADE, DRAIN & SURFACE	Div. 8	SH002	0.75 Mi.	Let FFY	11/2011 2012	SH-2: BEGINNING AT US-60 & EXTENDING NORTH TO HOSPITAL ROAD IN VINITA.	\$5,513,550
CREEK 24122(05) RIGHT OF WAY	Div. 8	SH066	0.5 Mi.	Let FFY	/ 2012	SH-66 OVER SAND CR, 1.8 MI NORTH OF THE NORTH SH-48 JCTROW FOR 24122(04)	\$103,840
CREEK 24122(06) UTILITIES	Div. 8	SH066	0.5 Mi.	Let FFY	/ 2012	SH-66 OVER SAND CR, 1.8 MI NORTH OF THE NORTH SH-48 JCTUT FOR 24122(04)	\$69,148

8 YEAR CONSTRUCTION WORK PLAN REPORT

CREEK 24123(05) RIGHT OF WAY	Div. 8	SH066	0.5 Mi.	Let FFY	/ 2012	SH-66 OVER SAND CR, 0.8 MI NORTH OF THE NORTH SH-48 JCTEAST BOUND ROW FOR 24123(04)	\$245,062
CREEK 24123(06) UTILITIES	Div. 8	SH066	0.5 Mi.	Let FFY	/ 2012	SH-66 OVER SAND CR, 0.8 MI NORTH OF THE NORTH SH-48 JCTEAST BOUND UT FOR 24123(04)	\$163,189
CUSTER 24426(04) BRIDGE WATER PROOF SEAL	Div. 5		0 Mi.	Let FFY	/ 2012	DIVISION 5: BRIDGE WATER PROOF SEAL (SITES TO BE DETERMINED)	\$118,000
CUSTER 24427(05) RESURFACE	Div. 5	IS040	4 Mi.	Let FFY	/ 2012	I-40: FROM 8.0 MI EAST OF I-40B EAST 4.0 MI (MP 77 TO 81)	\$2,633,861
DELAWARE 10441(04) BRIDGE & APPROACHES	Div. 8	SH010	0.34 Mi.	Let FFY	/ 2012	SH-10: OVER ELK RIVER APPROX 1.35 MI S OF OTTAWA C/L	\$13,778,860
DELAWARE 24147(05) RIGHT OF WAY	Div. 8	SH085	0.5 Mi.	Let FFY	/ 2012	SH-85 OVER DUCK CR, 3.2 MI EAST & NORTH OF THE CRAIG C/LROW FOR 24147(04)	\$118,000
DELAWARE 24147(06) UTILITIES	Div. 8	SH085	0.5 Mi.	Let FFY	/ 2012	SH-85 OVER DUCK CR, 3.2 MI EAST & NORTH OF THE CRAIG C/LUT FOR 24147(04)	\$118,000
DELAWARE 24151(05) RIGHT OF WAY	Div. 8	US059	0.79 Mi.	Let FFY	/ 2012	US-59 FROM 2.92 MI NORTH OF SH-20, NORTH 0.79 MIROW FOR 24151(04)	\$50,740
DELAWARE 24151(06) UTILITIES	Div. 8	US059	0.79 Mi.	Let FFY	/ 2012	US-59 FROM 2.92 MI NORTH OF SH-20, NORTH 0.79 MIUT FOR 24151(04)	\$35,400
DEWEY D5002(04) INTERSECT MODIF	Div. 5	US270	1 Mi.	Let FFY	/2012 2012	US-270/SH-3: INTERSECTION MODIFICATION AT THE SH-51 EAST JCT.	\$4,500,000
GARFIELD 23300(04) BRIDGE & APPROACHES	Div. 4	US060	0.1 Mi.	Let FFY	/ 2012	US-60: OVER SOUTHBOUND US 64, 3.8 MILES NORTH OF JCT. US-81	\$3,291,399
GARFIELD 24162(05) RIGHT OF WAY	Div. 4	SH045	0.1 Mi.	Let FFY	/ 2012	SH-45 OVER AN UNNAMED CR, APPROX. 2.3 MI EAST OF THE ALFALFA C/LROW FOR 24162(04)	\$177,000
GARFIELD 24162(06) UTILITIES	Div. 4	SH045	0.1 Mi.	Let FFY	/ 2012	SH-45 OVER AN UNNAMED CR, APPROX. 2.3 MI EAST OF THE ALFALFA C/LUT FOR 24162(04)	\$177,000
GARVIN 10444(04) BRIDGE & APPROACHES	Div. 3	SH074	0.5 Mi.	Let FFY	/ 2012	SH-74 OVER RUSH, RUSH O'FLOW, LIGHTNING & UNNAMED CREEKS. 8.0 MI. NORTH OF JCT. SH-29	\$6,439,614
GARVIN 23264(05) RIGHT OF WAY	Div. 3	SH076	8 Mi.	Let FFY	/ 2012	SH-76: FROM JCT. SH-19 EXTEND NORTH 8.0 MI. INTO MCCLAIN COUNTY RW FOR 23264(04)	\$1,534,000
GARVIN 23264(06) UTILITIES	Div. 3	SH076	8 Mi.	Let FFY	/ 2012	SH-76: FROM AT JCT. SH-19 EXTEND NORTH 8.0 MI. INTO MCCLAIN COUNTY UT FOR 23264(04)	\$1,652,000
GRANT 13413(05) RIGHT OF WAY	Div. 4	US081	0.3 Mi.	Let FFY	/2012 2012	US 81: BRIDGE OVER UNNAMED CREEK IN POND CREEK R/W FOR 13413(04)	\$177,000
GRANT 13413(06) UTILITIES	Div. 4	US081	0.3 Mi.	Let FFY	/ 2012	US 81: BRIDGE OVER UNNAMED CREEK IN POND CREEK UT FOR 13413(04)	\$177,000
GRANT 24177(05) RIGHT OF WAY	Div. 4	US060	0.1 Mi.	Let FFY	/ 2012	US-60 OVER BOGGEY CR, APPROX 4.2 MI WEST OF THE KAY C/LROW FOR 24177(04)	\$177,000

8 YEAR CONSTRUCTION WORK PLAN REPORT

GRANT 24177(06) UTILITIES	Div. 4	US060	0.1 Mi.	Let / FFY 2012	US-60 OVER BOGGEY CR, APPROX 4.2 MI WEST OF THE KAY C/LUT FOR 24177(04)	\$177,000
GRANT 24178(05) RIGHT OF WAY	Div. 4	US064	0.1 Mi.	Let / FFY 2012	US-64 OVER AN UNNAMED CR, APPROX 3.5 MI EAST OF THE ALFALFA C/LROW FOR 24178(04)	\$177,000
GRANT 24178(06) UTILITIES	Div. 4	US064	0.1 Mi.	Let / FFY 2012	US-64 OVER AN UNNAMED CR, APPROX 3.5 MI EAST OF THE ALFALFA C/LUT FOR 24178(04)	\$177,000
GRANT 24179(05) RIGHT OF WAY	Div. 4	US064	0.1 Mi.	Let / FFY 2012	US-64 OVER AN UNNAMED CR, APPROX 5.5 MI EAST OF THE ALFALFA C/LROW FOR 24179(04)	\$177,000
GRANT 24179(06) UTILITIES	Div. 4	US064	0.1 Mi.	Let / FFY 2012	US-64 OVER AN UNNAMED CR, APPROX 5.5 MI EAST OF THE ALFALFA C/LUT FOR 24179(04)	\$177,000
GRANT 24429(05) BRIDGE & APPROACHES	Div. 4	SH011	0.1 Mi.	Let / FFY 2012	SH-11: OVER CROOKED CR, 7.0 MI EAST OF THE ALFALFA C/LRDY = 24429(04)	\$864,608
HARPER 10448(A2) UTILITIES	Div. 6	SH149	1 Mi.	Let / FFY 2012	SH 149 AT BEAVER RIVER APPROX 2.44 MI E OF US283 UT FOR 10448(04)	\$29,500
HARPER 20935(04) BRIDGE PAINTING	Div. 6		0 Mi.	Let / FFY 2012	DIVISION 6 BRIDGE PAINTING PROJECTS	\$118,000
HARPER 20945(06) UTILITIES	Div. 6	US183	4 Mi.	Let / FFY 2012	US-183: FR 4.6 MI N. OF HARPER/WOODWARD C/L, EXTEND N. 4.0 MILES UT FOR 20945(04)	\$631,285
HARPER 23274(09) BRIDGE WATER PROOF SEAL	Div. 6		0 Mi.	Let / FFY 2012	DIVISION 6 SILANE PROJECTS (SITES TO BE DETERMINED)	\$59,000
HARPER D6004(05) RIGHT OF WAY	Div. 6	SH034	0.5 Mi.	Let / FFY 2012	SH-34: OVER BUFFALO CREEK, 5.9 MILES SOUTH OF THE US-64 JCT (R/W FOR D6004(04)	\$59,000
HASKELL 23101(04) BRIDGE & APPROACHES	Div. 1	SH009	0.02 Mi.	Let / FFY 2012	SH-9, OVER SNAKE RIVER, 5.5 MILES EAST OF JCT SH-2.	\$3,459,760
HASKELL 23102(04) BRIDGE & APPROACHES	Div. 1	SH009	0.02 Mi.	Let / FFY 2012	SH-9, OVER KING CREEK, 1 MILE EAST OF JCT SH-2	\$3,456,810
JACKSON 24379(06) UTILITIES	Div. 5	US283	5 Mi.	Let / FFY 2012	US-283: BEGIN APPROX 0.5 MILE NORTH OF THE RED RV. BR. AND EXT NORTH 4.25 MILES TO JUST SOUTH OF THE SH-5E JCT. (UT FOR 24379(04))	\$1,375,305
JACKSON 24379(09) UTILITIES	Div. 5	US283	5.75 Mi.	Let / FFY 2012	US-283: BEGIN APPROX 0.1 MILE SOUTH OF THE SH-5E JCT AND EXTENT NORTH 6.05 MILES. UT FOR 24379(07)	\$1,957,788
JOHNSTON 20971(05) RIGHT OF WAY	Div. 3	SH099	0.2 Mi.	Let / FFY 2012	SH-99 OVER UNNAMED CREEK, 2.25 MI. NORTH OF JCT. SH-7 RW FOR 20971(04)	\$28,472
JOHNSTON 20971(06) UTILITIES	Div. 3	SH099	0.2 Mi.	Let / FFY 2012	SH-99 OVER UNNAMED CREEK, 2.25 MI. NORTH OF JCT. SH-7 UT FOR 20971(04)	\$54,833
KAY 23314(04) BRIDGE & APPROACHES	Div. 4	IS035	0.1 Mi.	Let / FFY 2012	I-35: N.B. AND S.B. BRIDGES OVER A.T. & S.F. RAILROAD 8.6 MILES NORTH OF JCT. SH-11	\$8,104,266
KIOWA 15027(05) RIGHT OF WAY	Div. 5	SH006	4.99 Mi.	Let / FFY 2012	SH-6: BEGIN 5.0 MI S. OF THE SH-6/SH-55E JCT. IN BECKHAM CO. EXTEND N. 5.0 MI, S OF RETROP R/W FOR 15027(04) FOUR LANE	\$1,341,206

8 YEAR CONSTRUCTION WORK PLAN REPORT

KIOWA 20806(05) RIGHT OF WAY	Div. 5	SH009	0.04 Mi.	Let FFY 2012	/	SH-9: OVER ELK CREEK, 12.0, 12.4, & 12.7 MIS EAST OF GREER C/L RW 20806(04)	\$269,931
KIOWA 20806(06) UTILITIES	Div. 5	SH009	0.04 Mi.	Let FFY 2012	/	SH-9: OVER ELK CREEK, 12.0, 12.4, & 12.7 MIS EAST OF GREER C/L UT FOR 20806(04)	\$234,201
KIOWA 23244(06) UTILITIES	Div. 5	SH054	0.02 Mi.	Let 10/2011 FFY 2012	/	SH-54: BR. AND APPR. OVER UNNAMED CR., 5.2 MI. N. OF SH-19E UT FOR 23244(04)	\$184,800
KIOWA 23398(05) RIGHT OF WAY	Div. 5	SH054	0.5 Mi.	Let FFY 2012	/	SH-54 OVER AN UNNAMED CREEK APPROX. 5.5 MILE NORTH OF JCT SH-54/SH-19E RW FOR 23398(04)	\$269,931
KIOWA 23398(06) UTILITIES	Div. 5	SH054	0.5 Mi.	Let FFY 2012	/	SH-54 OVER AN UNNAMED CREEK APPROX. 5.5 MILE NORTH OF JCT SH-54/SH-19E UT FOR 23398(04)	\$184,800
KIOWA 23399(05) RIGHT OF WAY	Div. 5	SH054	0.5 Mi.	Let FFY 2012	/	SH-54 OVER RAINY MOUNTAIN CREEK APPROX. 6.0 MILE NORTH OF JCT SH-54/SH-19E RW FOR 23399(04)	\$269,931
KIOWA 23400(05) RIGHT OF WAY	Div. 5	SH054	0.5 Mi.	Let FFY 2012	/	SH-54 OVER AN UNNAMED CREEK APPROX. 1.4 MILE SOUTH OF JCT SH-54/SH-9 RW FOR 23400(04)	\$269,931
LEFLORE 24213(05) RIGHT OF WAY	Div. 2	SH063	8 Mi.	Let FFY 2012	/	SH-63 FROM TALIHINA EAST 8.0 MI ROW FOR 24213(04)	\$1,180,000
LEFLORE 24213(06) UTILITIES	Div. 2	SH063	8 Mi.	Let FFY 2012	/	SH-63 FROM TALIHINA EAST 8.0 MI UT FOR 24213(04)	\$236,000
LEFLORE D2218(05) RIGHT OF WAY	Div. 2	US059	0.1 Mi.	Let FFY 2012	/	US-59: BRIDGE OVER SHAWNEE CREEK, 2.6 MILES WEST & NORTH OF JCT US-259	\$236,000
LEFLORE D2218(06) UTILITIES	Div. 2	US059	0.1 Mi.	Let FFY 2012	/	US-59: BRIDGE OVER SHAWNEE CREEK, 2.6 MILES WEST & NORTH OF JCT US-259	\$59,000
LINCOLN 17226(17) BRIDGE & APPROACHES	Div. 3	SH066	0.22 Mi.	Let FFY 2012	/	SH 66 OVER CHUCKAHO CREEK, 3.8 MI. EAST OF JCT. SH-18 (RDY=17226(10)) SMC 80/20	\$1,641,970
LOGAN 24216(05) RIGHT OF WAY	Div. 4	SH074	0.1 Mi.	Let FFY 2012	/	SH-74 OVER SKELETON CR, APPROX 13.5 MI NORTH OF SH-33ROW FOR 24216(04)	\$177,000
LOGAN 24216(06) UTILITIES	Div. 4	SH074	0.1 Mi.	Let FFY 2012	/	SH-74 OVER SKELETON CR, APPROX 13.5 MI NORTH OF SH-33UT FOR 24216(04)	\$177,000
LOVE 20964(04) BRIDGE & APPROACHES	Div. 7	SH032	0.5 Mi.	Let FFY 2012	/	SH-32: OVER HICKORY CREEK, 8.0 MILES EAST OF MARIETTA	\$5,310,000
LOVE 23124(04) BRIDGE & APPROACHES	Div. 7	SH032	0.1 Mi.	Let FFY 2012	/	SH-32 OVER COFFEE POT CREEK APPROX. 6.4 MILE EAST OF THE JEFFERSON C/L.	\$3,097,045
MCCLAIN 01964(08) UTILITIES	Div. 3	SH076	2.1 Mi.	Let FFY 2012	/	SH-76: FROM 0.1 MI. SOUTH OF JCT. SH-74B EXTEND NORTH TO JCT. US-62 NEAR BLANCHARD RW FOR 01964(06)(09)	\$715,965
MCCLAIN 01964(12) RIGHT OF WAY	Div. 3	SH076	2.1 Mi.	Let FFY 2012	/	SH-76: FROM 0.1 MI. SOUTH OF JCT. SH-74B EXTEND NORTH TO JCT. US-62 NEAR BLANCHARD RW FOR 01964(06)(09)	\$418,066
MCCLAIN 21950(04) RESURFACE	Div. 3	IS044	4.45 Mi.	Let FFY 2012	/	I-44: FROM JCT. US-62 IN NEWCASTLE EXTEND NORTH 2.0 MI. INTO CLEVELAND COUNTY (IM EARMARK)	\$6,800,000

8 YEAR CONSTRUCTION WORK PLAN REPORT

MCCLAIN 24142(04)	Div. 3	SH039	4.38 Mi.	Let FFY	/ 2012	SH-39: FROM 3 MI. EAST OF JCT. SH-24 EXTEND EAST 4.38 MI. TO JCT. US-77 IN PURCELL	\$6,254,000
WIDEN, RESURFACE & BRIDGE							
MCCURTAIN 18859(08)	Div. 2	US070	5.7 Mi.	Let FFY	/ 2012	US-70:BEGIN 2.0 MILES EAST OF CHOCTAW COUNTY LINE AND EXTEND EAST 5.7 MILES(VALIAN BYPASS)SURF FOR G&D=18859(04) SMC=80/20	\$8,850,000
SURFACE							
MCINTOSH 21730(05)	Div. 1	SH009	0.2 Mi.	Let FFY	/ 2012	SH-9: OVER RR, .4 MI. SE OF US-69B JCT(RW FOR: 21730 (04))	\$365,800
RIGHT OF WAY							
MCINTOSH 21730(06)	Div. 1	SH009	0.2 Mi.	Let FFY	/ 2012	SH-9: OVER RR, .4 MI. SE OF US-69B JCT.(UT FOR: 21730 (04))	\$306,800
UTILITIES							
MCINTOSH 21731(05)	Div. 1	US266	0.2 Mi.	Let FFY	/ 2012	US-266: OVER PUDDY CREEK, 4.7 MI. E OF OKMULGEE C/L(RW FOR: 20731 (04))	\$134,520
RIGHT OF WAY							
MCINTOSH 21731(06)	Div. 1	US266	0.2 Mi.	Let FFY	/ 2012	US-266: OVER PUDDY CREEK, 4.7 MI. E OF OKMULGEE C/L(UT FOR: 20731 (04))	\$147,972
UTILITIES							
MAJOR 10067(09)	Div. 6	US412	2.04 Mi.	Let FFY	/2012 2012	SH-15/US-412: FR WOODWARD C/L EXT. EAST (SURFACING FOR 10067(08))	\$3,459,339
SURFACE							
MAJOR 24230(04)	Div. 6	SH058	0.4 Mi.	Let FFY	/ 2012	SH-58 OVER INDIAN CREEK APPROX. 5.7 MILE NORTH OF JCT SH-58/SH-8.	\$3,540,000
BRIDGE & APPROACHES							
MARSHALL 18835(05)	Div. 2	US070	4.8 Mi.	Let FFY	/ 2012	US-70: MADILL BYPASS - 5 LANE FROM SH-199 EAST 4.8 MILES RW FOR 18835(04,07,08)) SMC=80/20	\$3,186,000
RIGHT OF WAY							
MARSHALL 18835(06)	Div. 2	US070	4.8 Mi.	Let FFY	/ 2012	US-70: MADILL BYPASS - 5 LANE FROM SH-199 EAST 4.8 MILES UTIL FOR 18835(04,07,08) SMC=80/20	\$118,000
UTILITIES							
MAYES 21910(04)	Div. 8	SH028	0.15 Mi.	Let FFY	/ 2012	SH-28: OVER BIG CABIN CREEK APPROX. 7.5 MILE EAST OF JCT OF SH-28/US-69.	\$8,850,000
BRIDGE & APPROACHES							
MAYES 21911(04)	Div. 8	SH082	0.16 Mi.	Let FFY	09/2012 2012	SH-82: OVER GRAND RIVER APPROX. 2.7 MILE NORTH OF JCT OF SH-82/SH-20.	\$7,552,000
BRIDGE & APPROACHES							
MAYES 24235(05)	Div. 8	SH069A	0.5 Mi.	Let FFY	/ 2012	SH-69A OVER PRYOR CR, 4.2 MI EAST OF US-69ROW FOR 24235(04)	\$103,840
RIGHT OF WAY							
MAYES 24235(06)	Div. 8	SH069A	0.5 Mi.	Let FFY	/ 2012	SH-69A OVER PRYOR CR, 4.2 MI EAST OF US-69UT FOR 24235(04)	\$68,440
UTILITIES							
MUSKOGEE 23105(09)	Div. 1		0.1 Mi.	Let FFY	/ 2012	DIVISION WIDE (BRIDGE WATERPROOF SEAL), FOR DIVISION (1) SILANE	\$59,000
BRIDGE WATER PROOF SEAL							
NOBLE 20311(10)	Div. 4	US064	4.5 Mi.	Let FFY	/ 2012	US-64 BEG APPROX 7.0 M. E. OF BOUNDARY ST. IN PERRY & EXT E.4.5 MI. TO US-177 JCT (BILLS CORNER)	\$7,917,800
SURFACE							
NOBLE 20865(04)	Div. 4	US177	0.3 Mi.	Let FFY	/ 2012	US-177: OVER BLACK BEAR CREEK & 2 O'FLOWS, 2.1 & 2.3 MI NORTH OF US-64	\$4,971,498
BRIDGE & APPROACHES							
NOBLE 21861(04)	Div. 4	US077	0.07 Mi.	Let FFY	/ 2012	US-77: OVER BLACK BEAR CREEK APPROX. 4.2 MILE NORTH OF JCT OF US-77/US-64	\$1,758,786
BRIDGE & APPROACHES							
NOBLE 23306(09)	Div. 4		0.1 Mi.	Let FFY	/ 2012	DIVISION WIDE BRIDGE WATERPROOF SEAL FOR DIVISION (4) SILANE	\$118,000
BRIDGE WATER PROOF SEAL							

8 YEAR CONSTRUCTION WORK PLAN REPORT

NOBLE 23316(04) BRIDGE PAINTING	Div. 4	0.1 Mi.	Let FFY 2012	/	DIVISION (4): BRIDGE PAINTING PROJECTS	\$1,180,000
NOBLE 24237(05) RIGHT OF WAY	Div. 4	SH164 0.1 Mi.	Let FFY 2012	/	SH-164 OVER EAST WARREN CR, 1.3 MI EAST OF THE GARFIELD C/LROW FOR 24237(04)	\$129,224
NOBLE 24237(06) UTILITIES	Div. 4	SH164 0.1 Mi.	Let FFY 2012	/	SH-164 OVER EAST WARREN CR, 1.3 MI EAST OF THE GARFIELD C/LUT FOR 24237(04)	\$129,224
NOBLE 24248(05) RIGHT OF WAY	Div. 4	SH015 0.1 Mi.	Let FFY 2012	/	SH-15 OVER AN UNNAMED CR, 8.4 MI EAST OF THE GARFIELD C/LROW FOR 24248(04)	\$177,000
NOBLE 24248(06) UTILITIES	Div. 4	SH015 0.1 Mi.	Let FFY 2012	/2012	SH-15 OVER AN UNNAMED CR, 8.4 MI EAST OF THE GARFIELD C/LUT FOR 24248(04)	\$177,000
NOBLE 24249(05) RIGHT OF WAY	Div. 4	SH156 0.1 Mi.	Let FFY 2012	/2012	SH-156 OVER DEADMAN CR, 0.8 MI SOUTH OF THE KAY C/LROW FOR 24249(04)	\$177,000
NOBLE 24249(06) UTILITIES	Div. 4	SH156 0.1 Mi.	Let FFY 2012	/	SH-156 OVER DEADMAN CR, 0.8 MI SOUTH OF THE KAY C/LUT FOR 24249(04)	\$177,000
NOBLE 24250(05) RIGHT OF WAY	Div. 4	SH015 0.1 Mi.	Let FFY 2012	/	SH-15 OVER AN UNNAMED CR, 3.1 MI EAST OF THE GARFIELD C/LROW FOR 24250(04)	\$177,000
NOBLE 24250(06) UTILITIES	Div. 4	SH015 0.1 Mi.	Let FFY 2012	/	SH-15 OVER AN UNNAMED CR, 3.1 MI EAST OF THE GARFIELD C/LUT FOR 24250(04)	\$177,000
NOBLE 24251(05) RIGHT OF WAY	Div. 4	SH015 0.1 Mi.	Let FFY 2012	/	SH-15 OVER AN UNNAMED CR, 8.1 MI EAST OF THE GARFIELD C/LROW FOR 24251(04)	\$177,000
NOBLE 24251(06) UTILITIES	Div. 4	SH015 0.1 Mi.	Let FFY 2012	/	SH-15 OVER AN UNNAMED CR, 8.1 MI EAST OF THE GARFIELD C/LUT FOR 24251(04)	\$177,000
NOWATA 24252(05) RIGHT OF WAY	Div. 8	SH028 0.5 Mi.	Let FFY 2012	/	SH-28 OVER THE VERDIGRIS RIVER, 1.0 MI EAST OF US-169ROW FOR 24252(04)	\$239,540
NOWATA 24269(05) RIGHT OF WAY	Div. 8	US060 5.15 Mi.	Let FFY 2012	11/2011	US-60 BEG AT WASHINGTON C/L & EXTEND EAST APPROX. 5.15 MILE.(RW FOR 24269(04))(OK084)	\$975,042
NOWATA 24269(06) UTILITIES	Div. 8	US060 5.15 Mi.	Let FFY 2012	11/2011	US-60 BEG AT WASHINGTON C/L & EXTEND EAST APPROX. 5.15 MILE.(UT FOR 24269(04))(OK084)	\$1,722,345
OKLAHOMA 20324(05) RIGHT OF WAY	Div. 4	IS040 4 Mi.	Let FFY 2012	/	I-40: FR MILE MARKER 165 TO 169, LN ADDS & RECONSTRUCTION OF CHOCTAW RD INTERCHANGE (RW FOR 20324(04))	\$2,360,000
OKLAHOMA 20324(06) UTILITIES	Div. 4	IS040 4 Mi.	Let FFY 2012	/	I-40: FR MILE MARKER 165 TO 169, LN ADDS & RECONSTRUCTION OF CHOCTAW RD INTERCHANGE (UT FOR 20324(04))	\$1,180,000
OKLAHOMA 23310(04) BRIDGE & APPROACHES	Div. 4	IS040 0.1 Mi.	Let FFY 2012	/	I-40: W.B. AND E.B. BRIDGES OVER CRUTCHO CREEK 2.3 MILES EAST OF JCT. I-35	\$9,776,851
OKLAHOMA 23313(04) BRIDGE & APPROACHES	Div. 4	IS040 0.1 Mi.	Let FFY 2012	/	I-40: E.B. AND W.B. BRIDGES OVER S.E. 15TH STREET 2.6 MILES EAST OF JCT I-35	\$10,464,154
OKMULGEE 21738(05) RIGHT OF WAY	Div. 1	US266 0.2 Mi.	Let FFY 2012	/	US-266: OVER COAL CREEK, 3.7 MI. E OF JCT US-62/US-75.(RW FOR 21738(04))	\$155,996

8 YEAR CONSTRUCTION WORK PLAN REPORT

OKMULGEE 21738(06) UTILITIES	Div. 1	US266	0.2 Mi.	Let FFY 2012	/	US-266: OVER COAL CREEK, 3.7 MI. E OF JCT US-62/US-75.(UT FOR 21378(04))	\$171,596
OKMULGEE 21739(05) RIGHT OF WAY	Div. 1	US266	0.2 Mi.	Let FFY 2012	/	US-266: OVER HOFFMAN CREEK APPROX. 9.0 MI. EAST OF US-62(RW FOR 212739(04))	\$129,210
OKMULGEE 21739(06) UTILITIES	Div. 1	US266	0.2 Mi.	Let FFY 2012	/	US-266: OVER HOFFMAN CREEK APPROX 9.0 MI. EAST OF US-62(UT FOR 21739(04))	\$142,131
OKMULGEE 23106(04) BRIDGE & APPROACHES	Div. 1	SH016	0.03 Mi.	Let FFY 2012	/2012	SH-16: OVER SALT CREEK, 4.2 MILES EAST OF CREEK CO. LINE	\$2,927,580
OSAGE 24261(05) RIGHT OF WAY	Div. 8	SH099	0.5 Mi.	Let FFY 2012	/	SH-99 OVER AN ABANDONED RR, 11.6 MI NORTH OF SH-20ROW FOR 24261(04)	\$118,000
OSAGE 24262(05) RIGHT OF WAY	Div. 8	SH018	0.5 Mi.	Let FFY 2012	/	SH-18 OVER SALT CR, 2.0 MI NORTH OF THE PAWNEE C/LROW FOR 24262(04)	\$118,000
OSAGE 24262(06) UTILITIES	Div. 8	SH018	0.5 Mi.	Let FFY 2012	/	SH-18 OVER SALT CR, 2.0 MI NORTH OF THE PAWNEE C/LUT FOR 24262(04)	\$118,000
OSAGE 24263(05) RIGHT OF WAY	Div. 8	SH099	0.5 Mi.	Let FFY 2012	/	SH-99 OVER BIRCH CR, 1.4 MI SOUTH OF SOUTH SH-11ROW FOR 24263(04)	\$118,000
OSAGE 24263(06) UTILITIES	Div. 8	SH099	0.5 Mi.	Let FFY 2012	/	SH-99 OVER BIRCH CR, 1.4 MI SOUTH OF SOUTH SH-11UT FOR 24263(04)	\$118,000
OSAGE 24264(05) RIGHT OF WAY	Div. 8	SH099	0.5 Mi.	Let FFY 2012	/	SH-99 OVER ROCK CR, 6.6 MI NORTH OF US-60ROW FOR 24264(04)	\$118,000
OSAGE 24264(06) UTILITIES	Div. 8	SH099	0.5 Mi.	Let FFY 2012	/	SH-99 OVER ROCK CR, 6.6 MI NORTH OF US-60UT FOR 24264(04)	\$118,000
OSAGE 24287(04) GRADE, DRAIN & SURFACE	Div. 8	US060	5.77 Mi.	Let FFY 2012	/	US-60 BEG APPROX 2.0 MILE EAST OF JCT US-60/SH-99 & EXT EAST 5.77 MILE.	\$10,620,000
OTTAWA 21918(04) BRIDGE & APPROACHES	Div. 8	SH010	0.05 Mi.	Let FFY 2012	/	SH-10: OVER SYCAMORE CREEK APPROX. 8.3 MILE NORTH OF THE DELAWARE C/L.	\$2,304,540
OTTAWA 24272(05) RIGHT OF WAY	Div. 8	SH010	0.5 Mi.	Let FFY 2012	/	SH-10 OVER SPRING RIVER, 3.7 MI WEST OF SH-10CROW FOR 24272(04)	\$118,000
OTTAWA 24272(06) UTILITIES	Div. 8	SH010	0.5 Mi.	Let FFY 2012	/	SH-10 OVER SPRING RIVER, 3.7 MI WEST OF SH-10CUT FOR 24272(04)	\$118,000
OTTAWA 24273(05) RIGHT OF WAY	Div. 8	US060	0.5 Mi.	Let FFY 2012	/	US-60 OVER HORSE CR, 2.6 MI NORTH OF THE DELAWARE C/LROW FOR 24273(04)	\$118,000
OTTAWA 24273(06) UTILITIES	Div. 8	US060	0.5 Mi.	Let FFY 2012	/	US-60 OVER HORSE CR, 2.6 MI NORTH OF THE DELAWARE C/LUT FOR 24273(04)	\$118,000
OTTAWA 24274(05) RIGHT OF WAY	Div. 8	US059	0.5 Mi.	Let FFY 2012	/	US-59 OVER HORSE CR. TRIB, 4.5 MI N.W. OF THE DELAWARE C/LROW FOR 24274(04)	\$118,000
OTTAWA 24274(06) UTILITIES	Div. 8	US059	0.5 Mi.	Let FFY 2012	/	US-59 OVER HORSE CR. TRIB, 4.5 MI N.W. OF THE DELAWARE C/LUT FOR 24274(04)	\$118,000

8 YEAR CONSTRUCTION WORK PLAN REPORT

OTTAWA 24275(05) RIGHT OF WAY	Div. 8	SH137	0.5 Mi.	Let FFY	/ 2012	SH-137 OVER AN UNNAMED CR, 4.0 MI NORTH OF US-60ROW FOR 24275(04)	\$118,000
OTTAWA 24275(06) UTILITIES	Div. 8	SH137	0.5 Mi.	Let FFY	/ 2012	SH-137 OVER AN UNNAMED CR, 4.0 MI NORTH OF US-60UT FOR 24275(04)	\$118,000
OTTAWA 24276(05) RIGHT OF WAY	Div. 8	SH125	0.5 Mi.	Let FFY	/ 2012	SH-125 OVER AN UNNAMED CR, 3.8 MI NORTH OF US-60ROW FOR 24276(04)	\$118,000
OTTAWA 24276(06) UTILITIES	Div. 8	SH125	0.5 Mi.	Let FFY	/ 2012	SH-125 OVER AN UNNAMED CR, 3.8 MI NORTH OF US-60UT FOR 24276(04)	\$118,000
OTTAWA 24277(05) RIGHT OF WAY	Div. 8	SH010C	0.5 Mi.	Let FFY	/ 2012	SH-10C OVER LOST CR, 3.3 MI EAST OF SH-10	\$413,000
OTTAWA 24277(06) UTILITIES	Div. 8	SH010C	0.5 Mi.	Let FFY	/ 2012	SH-10C OVER LOST CR, 3.3 MI EAST OF SH-10	\$413,000
OTTAWA 24278(05) RIGHT OF WAY	Div. 8	SH010	0.5 Mi.	Let FFY	/ 2012	SH-10 OVER SPRING RIVER O'FLOW, 3.5 MI WEST OF SH-10CROW FOR 24278(04)	\$118,000
OTTAWA 24278(06) UTILITIES	Div. 8	SH010	0.5 Mi.	Let FFY	/ 2012	SH-10 OVER SPRING RIVER O'FLOW, 3.5 MI WEST OF SH-10CUT FOR 24278(04)	\$118,000
PAWNEE 20898(04) BRIDGE REPAIR	Div. 8	US064	0.01 Mi.	Let FFY	/ 2012	US-64: OVER AN UNNAMED CREEK, 1.9 MILES EAST OF NOBLE COUNTY LINE (BOX STR)	\$380,550
PAWNEE 24323(05) RIGHT OF WAY	Div. 8	US064	5.6 Mi.	Let FFY	/ 2012	US-64 FROM 6.5 MI EAST OF SH-18 EAST 5.6 MI TO SH-99ROW FOR 24323(04)	\$1,062,000
PAWNEE 24323(06) UTILITIES	Div. 8	US064	5.6 Mi.	Let FFY	/ 2012	US-64 FROM 6.5 MI EAST OF SH-18 EAST 5.6 MI TO SH-99UT FOR 24323(04)	\$354,000
PAYNE 20331(04) GRADE, DRAINING, BRIDGE & SURFACE	Div. 4	SH033	2.5 Mi.	Let FFY	01/2012 2012	SH-33: FROM 7.2 MILES EAST OF THE LOGAN/PAYNE CL EAST 2.5 MILES TO US 177 NORTH (5-LANE)	\$13,269,100
PAYNE 20332(04) BRIDGE & APPROACHES	Div. 4	US177	0.03 Mi.	Let FFY	/2012 2012	US-177: OVER DUGOUT CREEK, 1.1 MILES NORTH OF LINCOLN COUNTY LINE	\$4,302,101
PAYNE 21847(04) BRIDGE & APPROACHES	Div. 4	US177	0.15 Mi.	Let FFY	/ 2012	US-177 OVER THE CIMARRON RIVER APPROX. 1.5 MILE NORTH OF THE LINCOLN C/L.	\$3,879,125
PAYNE 24330(05) RIGHT OF WAY	Div. 4	SH051	0.1 Mi.	Let FFY	/ 2012	SH-51: EASTBOUND OVER HARRINGTON CR, 6.8 MI WEST OF US-177ROW FOR 24330(04)	\$177,000
PAYNE 24330(06) UTILITIES	Div. 4	SH051	0.1 Mi.	Let FFY	/2012 2012	SH-51: EASTBOUND OVER HARRINGTON CR, 6.8 MI WEST OF US-177UT FOR 24330(04)	\$177,000
PITTSBURG 24331(05) RIGHT OF WAY	Div. 2	SH031	2.95 Mi.	Let FFY	/ 2012	SH-31 FROM 1.13 MI EAST OF MCALESTER, EAST 2.95 MIROW FOR 24331(04)	\$472,000
PITTSBURG 24331(06) UTILITIES	Div. 2	SH031	2.95 Mi.	Let FFY	/ 2012	SH-31 FROM 1.13 MI EAST OF MCALESTER, EAST 2.95 MIUT FOR 24331(04)	\$206,500
PITTSBURG D2219(05) RIGHT OF WAY	Div. 2	SH071	0.1 Mi.	Let FFY	/ 2012	SH-71: BRIDGE OVER UNNAMED CREEK, 3 MILES NORTH OF JCT SH-31	\$236,000

8 YEAR CONSTRUCTION WORK PLAN REPORT

PITTSBURG D2219(06) UTILITIES	Div. 2	SH071	0.1 Mi.	Let FFY 2012	/	SH-71: BRIDGE OVER UNNAMED CREEK, 3 MILES NORTH OF JCT SH-31	\$59,000
PONTOTOC 21842(04) BRIDGE & APPROACHES	Div. 3	SH099	0.2 Mi.	Let FFY 2012	/	SH-99 OVER CLEAR BOGGY CREEK, 1.54 MI. SOUTH OF JCT. SH-3	\$2,950,000
PONTOTOC 21843(04) BRIDGE & APPROACHES	Div. 3	SH099	0.2 Mi.	Let FFY 2012	/	SH-99 OVER BOIS D'ARC CREEK, 4.57 MI. SOUTH OF JCT. SH-3	\$2,950,000
PONTOTOC 21925(04) BRIDGE PAINTING	Div. 3		0 Mi.	Let FFY 2012	/	DIVISION 3: RESERVE PAINT	\$472,000
PONTOTOC 21926(04) JOINT SEAL/REPAIR	Div. 3		0 Mi.	Let FFY 2012	/	DIVISION 3: BRIDGE JOINT SEAL/REPAIR PROJECTS	\$236,000
PONTOTOC 22973(10) BRIDGE WATER PROOF SEAL	Div. 3		0 Mi.	Let FFY 2012	/	DIVISION THREE: BRIDGE WATER PROOFING SEAL (SILANE)	\$118,000
PONTOTOC 23286(05) RIGHT OF WAY	Div. 3	SH099	3 Mi.	Let FFY 2012	/	SH-99: FROM 0.5 MI. NORTH OF JCT. SH-99A EXTEND NORTH 3.0 MI. RW FOR 23286(04)	\$531,000
PONTOTOC 23286(06) UTILITIES	Div. 3	SH099	3 Mi.	Let FFY 2012	/	SH-99: FROM 0.5 MI. NORTH OF JCT. SH-99A EXTEND NORTH 3.0 MI. UT FOR 23286(04)	\$265,500
POTTAWATOMIE 05859(10) GRADE, DRAIN & SURFACE	Div. 3	SH018	3.85 Mi.	Let FFY 2012	/	SH-18: FROM COUNTY ROAD (EW-108) EXTEND NORTH TO JCT. SH-62 IN MEEKER	\$12,504,696
POTTAWATOMIE 21787(04) BRIDGE & APPROACHES	Div. 3	SH102	0.2 Mi.	Let FFY 2012	/	SH-102 OVER UNNAMED CREEK, 3.9 MI. SOUTH OF JCT. SH-9	\$604,927
PUSHMATAHA 23144(09) BRIDGE WATER PROOF SEAL	Div. 2		0.1 Mi.	Let FFY 2012	/	DIVISION WIDE (BRIDGE WATERPROOF SEAL), FOR DIVISION (2) SILANE	\$59,000
PUSHMATAHA 23145(05) JOINT SEAL/REPAIR	Div. 2		0.1 Mi.	Let FFY 2012	/	DIVISION (2) BRIDGE MAINTENANCE(JOINT SEAL/REPAIR)	\$1,180,000
PUSHMATAHA D2217(05) RIGHT OF WAY	Div. 2	US271	0.1 Mi.	Let FFY 2012	/	US-271: BRIDGE OVER KIAMICHI RIVER, APPROX 2 MILES NORTH OF SH-3	\$236,000
PUSHMATAHA D2217(06) UTILITIES	Div. 2	US271	0.1 Mi.	Let FFY 2012	/	US-271: BRIDGE OVER KIAMICHI RIVER, APPROX 2 MILES NORTH OF SH-3	\$59,000
ROGER MILLS 10094(05) RIGHT OF WAY	Div. 5	US283	4.8 Mi.	Let FFY 2012	/	US-283: FR 8.0 MI NORTH OF THE BECKHAM C/L NORTH TO SH 47 IN CHEYENNE R/W FOR 10094(04)	\$906,989
ROGER MILLS 21702(04) BRIDGE & APPROACHES	Div. 5	SH033	0.05 Mi.	Let FFY 2012	/	SH-33: OVER NINE-MILE CR APPROX. 11.7 MI EAST OF SH-33/US-283 JCT	\$3,038,629
ROGERS 20315(06) UTILITIES	Div. 8	IS044	0.04 Mi.	Let 11/2010 FFY 2012	/	I-44: INTERCHANGE AT 163RD STREET UT FOR 20315(04) SMC= 80/20	\$2,559,491
ROGERS 20899(04) BRIDGE & APPROACHES	Div. 8	SH066	0.16 Mi.	Let 11/2011 FFY 2012	/	SH-66: OVER VERDIGRIS RIVER & ROAD UNDER, 3.5 MILES NORTH OF I-44	\$4,034,420
ROGERS 21898(05) RIGHT OF WAY	Div. 8	IS044	0.1 Mi.	Let FFY 2012	/	I-44: EASTBOUND & WESTBOUND BRIDGES AT 177TH EAST AVE.(LYNN LANE)R/W FOR 21898(04) IM EARMARK	\$4,915,880

8 YEAR CONSTRUCTION WORK PLAN REPORT

ROGERS 21898(06) UTILITIES	Div. 8	IS044	0.1 Mi.	Let FFY	/ 2012	I-44: EASTBOUND & WESTBOUND BRIDGES AT 177TH EAST AVE.(LYNN LANE)UT FOR 21898(04) IM EARMARK	\$2,382,420
ROGERS 24121(05) RIGHT OF WAY	Div. 8	SH066	1.25 Mi.	Let FFY	/ 2012	SH-66 FROM END SHOULDERS NORTHEAST APPX 1.25 MILE INTO CRAIG COUNTY, INCLUDING BOX REPLACEMENT	\$511,648
SEMINOLE 13626(05) RECONSTRUCT-NO ADDED LANES	Div. 3	IS040	4 Mi.	Let FFY	/ 2012	I-40: FROM 4.0 MI. EAST OF JCT. SH-99 EXTEND EAST 4.0 MI. (EASTBOUND ONLY)	\$10,620,000
SEMINOLE 21845(05) RIGHT OF WAY	Div. 3	SH009	1.2 Mi.	Let FFY	/ 2012	SH-9: FROM 9.0 MI. EAST OF JCT. SH-3E EXTEND EAST 1.2 MI. RW FOR 21845(04)	\$191,160
SEMINOLE 21845(06) UTILITIES	Div. 3	SH009	1.2 Mi.	Let FFY	/ 2012	SH-9: FROM 9.0 MI. EAST OF JCT. SH-3E EXTEND EAST 1.2 MI. UT FOR 21845(04)	\$172,280
SEQUOYAH 20910(04) RESURFACE	Div. 1	IS040	5.55 Mi.	Let FFY	/ 2012	I-40: FR MILE POST 325.11 TO 330.66 (WB ONLY)(IM EARMARK)WHITETOP SMC=90/10	\$10,601,120
SEQUOYAH 20913(05) RIGHT OF WAY	Div. 1	US064	1 Mi.	Let FFY	/2012 2012	US-64: OVER UP RAILROAD, 11.6 MILES EAST OF MUSKOGEE COUNTY LINEROW FOR 20913(04)	\$660,800
SEQUOYAH 20913(06) UTILITIES	Div. 1	US064	1 Mi.	Let FFY	/2012 2012	US-64: OVER UP RAILROAD, 11.6 MILES EAST OF MUSKOGEE COUNTY LINEUT FOR 20913(04)	\$153,400
STEPHENS 20316(11) INTERCHANGE	Div. 7	SH000	0.5 Mi.	Let FFY	/ 2012	US-81: INTERCHANGE @ BOIS D'ARC AVE. (OK097)	\$7,374,600
STEPHENS 20328(05) BRIDGE REPAIR	Div. 7		0 Mi.	Let FFY	/ 2012	DIVISION SEVEN BRIDGE PREVENTIVE MAINTENANCE (SITES TO BE DEFINED AT A LATER DATE)	\$950,000
STEPHENS 23125(09) BRIDGE WATER PROOF SEAL	Div. 7		0 Mi.	Let FFY	/ 2012	DIVISION WIDE BRIDGE WATERPROOFING SEAL FOR DIVISION 7 (FFY 2012)	\$50,000
TEXAS 14971(36) RIGHT OF WAY	Div. 6	US054	3.6 Mi.	Let FFY	/ 2012	US-54: BEG. APPROX. 10.5 MILE NORTH OF JCT OF US-54/US-64 WEST, EXTEND NORTH 3.6 MI R/W FOR 14971(35)	\$1,062,000
TEXAS 20947(05) RIGHT OF WAY	Div. 6	US054	4.3 Mi.	Let FFY	/ 2012	US-54: FR 4.8 MILES NORTH OF US-64, EXTEND NORTH 4.3 MILES RW FOR 20947(04)	\$1,084,691
TEXAS 24413(05) RIGHT OF WAY	Div. 6	SH136	2.5 Mi.	Let FFY	/ 2012	SH-136 FROM US-412 SOUTH 2.5 MILES RW FOR 24413(04)	\$944,000
TULSA 21901(04) BRIDGE REPAIR	Div. 8		0 Mi.	Let FFY	/ 2012	BRIDGE REPAIR WITHIN DIVISION 8 (SITES TO BE SELECTED LATER)	\$1,000,000
TULSA 21923(04) BRIDGE & APPROACHES	Div. 8	US075	0.05 Mi.	Let FFY	/ 2012	US-75: OVER MIDDLE DUCK CREEK APPROX. 0.9 MILE NORTH OF THE OKMULGEE C/L 80/20 SMC	\$3,929,400
TULSA 23169(05) PAVING REHABILITATION	Div. 8		0 Mi.	Let FFY	/ 2012	CONCRETE REHABILITATION PROJECTS WITHIN DIVISION 8(SITES TO BE SELECTED LATER)	\$295,000
TULSA 23170(04) SAFETY IMPROVEMENT	Div. 8		0 Mi.	Let FFY	/ 2012	SAFETY IMPROVEMENT PROJECTS WITHIN DIVISION 8(SITES TO BE SELECTED LATER)	\$118,000
TULSA 23185(09) BRIDGE WATER PROOF SEAL	Div. 8		0 Mi.	Let FFY	/ 2012	2012 DIVISION 8 SILANE PROJECTS (BRIDGES TO BE DETERMINED LATER)	\$118,000

8 YEAR CONSTRUCTION WORK PLAN REPORT

TULSA 24300(04) INTERCHANGE	Div. 8	US075	0.5 Mi.	Let FFY 2012	/	US-75 INTERCHANGE AT 116TH STREET NORTH	\$7,670,000
TULSA D8010(04) BRIDGE REDECKING & REHAB	Div. 8	IS244	Mi.	Let FFY 2012	/	I-244 FROM US-75 NORTH TO 1ST STREET IN TULSA (NORTH EAST LEG OF IDL) IM EARMARK	\$6,321,429
WASHINGTON 21903(04) INTERSECT MODIF	Div. 8	US075	0.04 Mi.	Let FFY 2012	/	US-75: AT US-60 IN BARTLESVILLE 80/20 SMC	\$23,600
WASHINGTON 24242(05) RIGHT OF WAY	Div. 8	US060	4.48 Mi.	Let 11/2011 FFY 2012	/	US-60 BEG APPROX 2.5 MILE EAST OF US-75, IN BARTLESVILLE, & EXT EAST APPROX 4.48 MILE TO THE NOWATA C/L (RW FOR 24242(04) (OK110)	\$828,259
WASHINGTON 24242(06) UTILITIES	Div. 8	US060	4.48 Mi.	Let 11/2011 FFY 2012	/	US-60 BEG APPROX 2.5 MILE EAST OF US-75, IN BARTLESVILLE, & EXT EAST APPROX 4.48 MILE TO THE NOWATA C/L (UT FOR 24242(04) (OK084)	\$1,346,721
WOODS 24318(06) UTILITIES	Div. 6	US064	0.2 Mi.	Let FFY 2012	/	US-64 OVER UNNAMED CREEK APPROX. 3.1 MILE EAST OF JCT US-64/SH-14 UT FOR 24318(04)	\$146,811
WOODS 24319(06) UTILITIES	Div. 6	US281	0.5 Mi.	Let FFY 2012	/	US-281 OVER UNNAMED CREEK APPROX. 1.4 MILE WEST OF JCT US-281/SH-45 UT FOR 24319(04)	\$160,052
WOODWARD 10061(A1) SURFACE	Div. 6	US412	4.1 Mi.	Let /2012 FFY 2012	/	US-412: FR APPROX 10 MI EAST OF MOORELAND EAST 4.1 MILES (SURFACING FOR 10061(07)	\$7,600,000
WOODWARD 17457(14) BRIDGE & APPROACHES	Div. 6	US183	0.1 Mi.	Let FFY 2012	/	SH 3: OVER PERSIMMON CREEK APPROX. 5.0 MILE SOUTHWEST OF JCT SH3/SH-50. (RDY=17457(12) (PARALLEL LANES)	\$2,362,162
WOODWARD 17457(18) RIGHT OF WAY	Div. 6	US183	5 Mi.	Let FFY 2012	/	US-183/SH 3: FROM 5 MI. S.E. OF JCT. SH-50, EXT. S.E. 5 MILES RW FOR 17457(16) (PARALLEL LANES)	\$947,699
WOODWARD 17457(23) RIGHT OF WAY	Div. 6	US183	4 Mi.	Let FFY 2012	/	SH 3: FROM 10 MI. S.E. OF JCT. SH-50, EXT. S.E. 4 MILES RW FOR JP 17457(20) (PARALLEL LANES)	\$547,108
WOODWARD 17457(55) RIGHT OF WAY	Div. 6	US183	4 Mi.	Let FFY 2012	/	SH-3 BEG APPROX 14.0 MILE SOUTHEAST OF JCT SH-3/SH-50 & EXT SOUTHEAST 4.0 MILE TO WOODWARD/MAJOR C/L RW FOR 17457(54)	\$472,000

8 YEAR CONSTRUCTION WORK PLAN REPORT

Federal Fiscal Year 2013

ADAIR 16928(16) GRADE, DRAINING, BRIDGE & SURFACE	Div. 1	US059	4.95 Mi.	Let / FFY 2013	US-59: FR 2 MILES NORTH OF WESTVILLE AND EXTEND NORTH 4.951 MILES.SURFACE FOR JP# 16928(09) SMC=80/20	\$14,315,000
ALFALFA 20940(04) GRADE, DRAINING, BRIDGE & SURFACE	Div. 6	SH011	2.1 Mi.	Let / FFY 2013	SH-11: OVER SALT FORK RIVER & OVERFLOW APPROX. 5.1, 5.7, 6.4, 6.8 MI. EAST OF THE JUNCTION OF SH-11/US-64	\$8,059,318
BEAVER 24067(05) RIGHT OF WAY	Div. 6	SH023	2 Mi.	Let / FFY 2013	SH-23 FROM THE TEXAS ST. LINE NORTH 2.0 MI RW FOR 24067(04)	\$116,777
BECKHAM 20923(04) RESURFACE	Div. 5	IS040	4 Mi.	Let / FFY 2013	I-40: FR MILE MARKER 4.0 TO 8.0	\$5,000,000
BECKHAM 23243(04) BRIDGE & APPROACHES	Div. 5	SH030	0.02 Mi.	Let / FFY 2013	SH-30: OVER NORTH FORK OF RED RIVER, 6.0 MI NORTH OF I-40	\$5,177,880
BECKHAM 23243(06) UTILITIES	Div. 5	SH030	0.02 Mi.	Let 10/2012 FFY 2013	SH-30: BR. AND APPR. OVER N. FORK OF RED RIVER, 6.0 MI. N. OF I-40 UT FOR 23243(04)	\$165,000
BECKHAM 24352(05) RIGHT OF WAY	Div. 5	SH152	4 Mi.	Let / FFY 2013	SH-152 FROM SH-6 EAST 4.0 MI RW FOR 24352(04)	\$200,000
BLAINE 24087(06) UTILITIES	Div. 5	US270	1.5 Mi.	Let / FFY 2013	US-270 OVER THE NORTH CANADIAN RV, 10.2 MI EAST OF THE DEWEY C/L UT FOR 24087(04)	\$485,400
BRYAN 18847(08) GRADE, DRAIN & SURFACE	Div. 2	US070	4.3 Mi.	Let / FFY 2013	US-70 FR JUST EAST OF SH-78, EXTEND EAST 4.3 MILES (DURANT BYPASS) BR=18847(09) (2 LANES) SMC=80/20	\$7,900,000
BRYAN 18847(09) BRIDGE & APPROACHES	Div. 2	US070	0 Mi.	Let / FFY 2013	US-70 FR JUST EAST OF SH-78, EXTEND EAST 4.3 MILES (DURANT BYPASS) GD&S=18847(08) SMC=80/20	\$5,874,900
BRYAN 24389(05) RIGHT OF WAY	Div. 2	SH078	5 Mi.	Let / FFY 2013	SH-78 FROM 20.45 MI NORTH & EAST OF THE TEXAS S/L, NORTH 5.0 MI ROW FOR 24389(04)	\$625,000
BRYAN 24389(06) UTILITIES	Div. 2	SH078	5 Mi.	Let / FFY 2013	SH-78 FROM 20.45 MI NORTH & EAST OF THE TEXAS S/L, NORTH 5.0 MI UT FOR 24389(04)	\$250,000
BRYAN D2204(04) BRIDGE & APPROACHES	Div. 2	US069B	0.1 Mi.	Let / FFY 2013	US69B: OVER MINERAL CREEK, 0.5 MILES S OF JCT US-70	\$2,000,000
CADDO 12571(06) UTILITIES	Div. 7	US062	7.26 Mi.	Let / FFY 2013	US-62: FR SH-19 JCT IN APACHE N. APPROX. 7.26 MIS TO NEW CONSTRUCTION S. OF SH-9. UT FOR 12571(04))	\$1,285,020
CADDO 24094(05) RIGHT OF WAY	Div. 7	SH009	5.65 Mi.	Let / FFY 2013	SH-9 RECON. ON EXISTING ALIGN. FROM 5.65 MI WEST OF US-62 EAST TO US-62 ROW FOR 24094(04)	\$1,000,000
CADDO 24094(06) UTILITIES	Div. 7	SH009	5.65 Mi.	Let / FFY 2013	SH-9 RECON. ON EXISTING ALIGN. FROM 5.65 MI WEST OF US-62 EAST TO US-62 UT FOR 24094(04)	\$850,000
CADDO 24414(04) GRADE, DRAIN & SURFACE	Div. 7	SH019	1.5 Mi.	Let / FFY 2013	SH19: FROM 1.0 MI EAST OF THE KIOWA C/L EAST 1.5 MI (CURVE CORRECTION)	\$2,500,000
CANADIAN 04757(04) GRADE, DRAIN & SURFACE	Div. 4	SH004	3 Mi.	Let / FFY 2013	SH 4 BEG. AT SH 66 IN YUKON AND EXT. N. TO WILSHIRE. 5 LN SECT FR US 66 N. 3/4 MIS, THEN 2 LN SECTION WITH SHOULDERS	\$5,000,000
CANADIAN 04757(05) BRIDGE & APPROACHES	Div. 4	SH004	0.64 Mi.	Let / FFY 2013	SH-4 OVER THE N. CANDIAN RV, & 2 O'FLOWS 1.92, 2.13 & 2.26 MI NORTH OF SH-66 (WITHIN 04757(04))	\$2,500,000

8 YEAR CONSTRUCTION WORK PLAN REPORT

CANADIAN D4006(05) RIGHT OF WAY	Div. 4	US281	1 Mi.	Let /2013 FFY 2013	US 281 OVER THE S. CANADIAN RIVER ON THE CADDO/CANADIAN C/L R/W FOR D4006(04)	\$500,000
CANADIAN D4006(06) UTILITIES	Div. 4	US281	1 Mi.	Let /2013 FFY 2013	US 281 OVER THE S. CANADIAN RIVER ON THE CADDO/CANADIAN C/L FOR D4006(04)	\$500,000
CARTER 23291(04) BRIDGE & APPROACHES	Div. 7	SH053	0.15 Mi.	Let / FFY 2013	SH-53 OVER CADDO CREEK APPROX. 6.0 MILE EAST OF SH-76.	\$3,457,726
CARTER 23294(04) BRIDGE & APPROACHES	Div. 7	SH053	0.1 Mi.	Let / FFY 2013	SH-53 OVER CADDO CREEK OVERFLOW APPROX. 6.3 MILE EAST OF SH-76	\$2,414,250
CARTER 23295(04) BRIDGE & APPROACHES	Div. 7	SH053	0.1 Mi.	Let / FFY 2013	SH-53 OVER BEAR CREEK APPROX. 6.5 MILE EAST OF SH-76.	\$2,379,655
CARTER 23296(04) BRIDGE & APPROACHES	Div. 7	SH053	0.05 Mi.	Let / FFY 2013	SH-53 OVER CADDO CREEK OVERFLOW APPROX. 5.8 MILE EAST OF SH-76	\$500,000
CARTER 24105(05) RIGHT OF WAY	Div. 7	SH053	0.5 Mi.	Let / FFY 2013	SH-53 OVER WEST SPRING CR, 8.08 MI EAST OF SH-76ROW FOR 24105(04)	\$255,000
CARTER 24105(06) UTILITIES	Div. 7	SH053	0.5 Mi.	Let / FFY 2013	SH-53 OVER WEST SPRING CR, 8.08 MI EAST OF SH-76UT FOR 24105(04)	\$300,000
CARTER 24390(05) RIGHT OF WAY	Div. 7	IS035	0.2 Mi.	Let / FFY 2013	I-35 FROM 4.1 MI NORTH OF THE LOVE C/L, NORTH 2.32 MI(INCLUDES THE US-70 EAST INTERCHANGE) (IM EARMARK) ROW FOR 24103(04)	\$400,000
CARTER 24390(06) UTILITIES	Div. 7	IS035	0.2 Mi.	Let / FFY 2013	I-35 FROM 4.1 MI NORTH OF THE LOVE C/L, NORTH 2.32 MI(INCLUDES THE US-70 EAST INTERCHANGE) (IM EARMARK) UT FOR 24103(04)	\$400,000
CHEROKEE 10437(05) RIGHT OF WAY	Div. 1	US062	3.3 Mi.	Let /2013 FFY 2013	SH-51/US-62: BEGIN 3.5 MI. E. OF JCT SH-10, EXTEND E-SE 3.3 MI. (BARON FORKBR) RW FOR 10437(04)	\$1,311,220
CHEROKEE 10437(06) UTILITIES	Div. 1	US062	3.3 Mi.	Let /2013 FFY 2013	SH-51/US-62: BEGIN 3.5 MI. E. OF JCT SH-10, EXTEND E-SE 3.3 MI. (BARON FORKBR) UT FOR 10437(04)	\$244,000
CHEROKEE 21952(05) RIGHT OF WAY	Div. 1	SH082	3 Mi.	Let / FFY 2013	SH-82: FR 1.4 MI N OF US-62/SH-51 JCT., EXT. N. 2 MI. (WIDEN TO4 LANE DIVIDED)(RW FOR: 21952 (04))	\$2,920,000
CHEROKEE 23139(04) BRIDGE & APPROACHES	Div. 1	SH082	1.76 Mi.	Let / FFY 2013	SH-82: OVER FOURTEEN MILE AND THOMPSON BRANCH CREEK, 9.7 AND 9.9 MILES NORTH US-62	\$4,486,800
CIMARRON 13337(24) RIGHT OF WAY	Div. 6	US287	4.5 Mi.	Let / FFY 2013	US-287 BEG APPROX 13.2 MILE NORTH OF BOISE CITY NORTH APPROX 4.5 MI RW FOR 13337(23)	\$653,773
CIMARRON 20941(05) RIGHT OF WAY	Div. 6	US287	0.5 Mi.	Let / FFY 2013	US-287: BOISE CITY SQUARE RW FOR 20941(04)	\$84,355
CLEVELAND 09031(05) GRADE, DRAINING, BRIDGE & SURFACE	Div. 3	IS035	1.13 Mi.	Let / FFY 2013	I-35: 6 LANE FROM THE RIVER NORTH TO 0.5 MI SOUTH OF MAIN STREET IN NORMAN (INCL. SH-9 & 2 RAMP BRIDGES) (IM=61%, NH=39%)	\$13,000,000
CLEVELAND 14392(04) GRADE, DRAIN & SURFACE	Div. 3	CT STR	2 Mi.	Let / FFY 2013	WESTERN AVENUE FROM TECUMSEH RD IN NORMAN, NORTH TO OKC CITY LIMITS, PHASE II (4 LN DIVIDED) CITY OR CO=R/W)	\$4,500,000
CLEVELAND 20266(07) GRADE, DRAINING, BRIDGE & SURFACE	Div. 3	SH009	3 Mi.	Let / FFY 2013	SH-9: FROM 36TH EXTEND EAST TO 72ND IN NORMAN (INCLUDES BRIDGE OVER DAVE BLUE CREEK) SMC=80/20	\$10,500,000

8 YEAR CONSTRUCTION WORK PLAN REPORT

CLEVELAND 24112(08) RIGHT OF WAY	Div. 3	SH039	4.43 Mi.	Let FFY 2013	/	SH-39: FROM 7.0 MI. EAST OF JCT. US-77 EXTEND EAST 4.43 MI. 24112(07)	RW FOR	\$747,389
CLEVELAND 24112(09) UTILITIES	Div. 3	SH039	4.43 Mi.	Let FFY 2013	/	SH-39: FROM 7.0 MI. EAST OF JCT. US-77 EXTEND EAST 4.43 MI. 24112(07)	UT FOR	\$540,000
COAL 20317(05) RIGHT OF WAY	Div. 3	US075	0.02 Mi.	Let FFY 2013	/	US-75 OVER COAL CREEK, 2.2 MI. NORTH OF ATOKA C/L 20317(04)	RW FOR	\$150,000
COAL 20317(06) UTILITIES	Div. 3	US075	0.02 Mi.	Let FFY 2013	/	US-75 OVER COAL CREEK, 2.2 MI. NORTH OF ATOKA C/L 20317(04)	UT FOR	\$100,000
COAL 20967(04) BRIDGE & APPROACHES	Div. 3	SH048	0.4 Mi.	Let FFY 2013	/	SH-48 OVER CLEAR BOGGY CREEK & OVERFLOW, 9.0 & 9.3 MI. NORTH OF JOHNSTON C/L SMC=80/20		\$5,605,100
COMANCHE 18922(04) INTERCHANGE	Div. 7	IS044	0 Mi.	Let FFY 2013	/	I-44/ FORT SILL KEY GATE INTERCHANGE (IM EARMARK) (PH)	(S-32)	\$6,000,000
COMANCHE 20298(07) RECONSTRUCT-NO ADDED LANES	Div. 7	SH007	2.89 Mi.	Let FFY 2013	/	SH-7: BEG 6.57 MIS E OF I-35 AT TRAIL ROAD & EXT EAST 2.89 MI (PHASE II)		\$6,000,000
COMANCHE 21717(04) GRADE, DRAINING, BRIDGE & SURFACE	Div. 7	US277	7 Mi.	Let FFY 2013	/	US-277: BEGIN AT US-62 JCT., AT PORTER HILL AND EXT. E. APPROX. 7.0 MILESTO I-44 INTERCHANGE IN ELGIN		\$9,850,200
COMANCHE 23297(04) BRIDGE & APPROACHES	Div. 7	SH017	0.2 Mi.	Let FFY 2013	/	SH-17 OVER WHISKEY CREEK APPROX. 0.6 MILE WEST OF SH-65.		\$2,621,734
CRAIG 21906(04) BRIDGE & APPROACHES	Div. 8	US060	0.06 Mi.	Let FFY 2013	/	US-60: OVER SL & SF RAILROAD APPROX. 0.6 MILE WEST OF JCT OF US-60/SH-66.		\$1,939,000
CRAIG 23126(04) BRIDGE & APPROACHES	Div. 8	US059	0.15 Mi.	Let FFY 2013	/	US-59 OVER RUSSELL CREEK APPROX. 1.3 MILE SOUTH OF THE OKLAHOMA/KANSASSTATE LINE		\$1,830,000
CRAIG 24220(05) RIGHT OF WAY	Div. 8	US060	0.5 Mi.	Let FFY 2013	/	US-60 OVER BIG CABIN CR, EAST & WEST BOUND, 3.7 MI EAST OF SH-66ROW FOR 24220(04)		\$229,600
CRAIG 24220(06) UTILITIES	Div. 8	US060	0.5 Mi.	Let FFY 2013	/	US-60 OVER BIG CABIN CR, EAST & WEST BOUND, 3.7 MI EAST OF SH-66UT FOR 24220(04)		\$153,000
CREEK 21908(04) BRIDGE & APPROACHES	Div. 8	SH016	0.04 Mi.	Let FFY 2013	/	SH-16: OVER SKULL CREEK APPROX. 5.7 MILE EAST OF JCT OF SH-16/SH-48.		\$800,000
CREEK 24131(05) RIGHT OF WAY	Div. 8	SH016	6 Mi.	Let FFY 2013	/	SH-16 FROM SH-48 EAST 6.0 MIROW FOR 24131(04)		\$900,000
CREEK 24131(06) UTILITIES	Div. 8	SH016	6 Mi.	Let FFY 2013	/	SH-16 FROM SH-48 EAST 6.0 MIUT FOR 24131(04)		\$300,000
CREEK 24132(05) RIGHT OF WAY	Div. 8	SH066	1 Mi.	Let FFY 2013	/	SH-66 FROM APPROX. 0.25 MI EAST OF DEPEW, NORTHEAST, ON NEW ALIGNMENT(CURVE CORRECTION) ROW FOR 24132(04)		\$150,000
CREEK 24132(06) UTILITIES	Div. 8	SH066	1 Mi.	Let FFY 2013	/	SH-66 FROM APPROX. 0.25 MI EAST OF DEPEW, NORTHEAST, ON NEW ALIGNMENT(CURVE CORRECTION) UT FOR 24132(04)		\$100,000
CREEK 24425(05) RIGHT OF WAY	Div. 8	US075A	5.17 Mi.	Let FFY 2013	/	US-75A: FROM THE OKMULGEE C/L, NORTH APPROX 5.17 MI, TO KIEFERROW FOR 24425(04)		\$500,000

8 YEAR CONSTRUCTION WORK PLAN REPORT

CREEK 24425(06) UTILITIES	Div. 8	US075A	5.17 Mi.	Let FFY	/ 2013	US-75A: FROM THE OKMULGEE C/L, NORTH APPROX 5.17 MI, TO KIEFERUT FOR 24425(04)	\$400,000
CUSTER 24133(05) RIGHT OF WAY	Div. 5	SH033	0.5 Mi.	Let FFY	/2013 2013	SH-33 OVER DEER CR, 8.3 MI NORTHEAST OF THE NORTH US-183 JCT RW FOR 24133(04)	\$92,261
CUSTER 24133(06) UTILITIES	Div. 5	SH033	0.5 Mi.	Let FFY	/2013 2013	SH-33 OVER DEER CR, 8.3 MI NORTHEAST OF THE NORTH US-183 JCT UT FOR 24133(04)	\$80,006
CUSTER 24145(08) RIGHT OF WAY	Div. 5	SH054	5 Mi.	Let FFY	/ 2013	SH-54 FROM 5.0 MI NORTH OF THE NORTH WEATHERFORD C/L, NORTH 5.0 MI RW FOR 24145(07)	\$253,380
CUSTER 24145(09) UTILITIES	Div. 5	SH054	5 Mi.	Let FFY	/ 2013	SH-54 FROM 5.0 MI NORTH OF THE NORTH WEATHERFORD C/L, NORTH 5.0 MI UT FOR 24145(07)	\$982,430
CUSTER 24391(04) BRIDGE WATER PROOF SEAL	Div. 5		0 Mi.	Let FFY	/ 2013	DIVISION 5 - BRIDGE WATER PROOF SEAL	\$100,000
GARVIN 21841(05) RIGHT OF WAY	Div. 3	SH019	4.6 Mi.	Let FFY	/ 2013	SH-19: FROM 1 MI. EAST OF JCT. US-177 IN STRATFORD EXTEND EAST 4.6 MI. RW FOR 21841(04)	\$865,364
GARVIN 21841(06) UTILITIES	Div. 3	SH019	4.6 Mi.	Let FFY	/ 2013	SH-19: FROM 1 MI. EAST OF JCT. US-177 IN STRATFORD EXTEND EAST 4.6 MI. UT FOR 21841(04)	\$1,481,990
GRANT 21849(04) BRIDGE & APPROACHES	Div. 4	US060	0.1 Mi.	Let FFY	/ 2013	US-60: OVER POND CREEK APPROX. 1.5 MILE EAST OF THE JCT. OF US-60/SH-74	\$2,112,135
GRANT 21851(04) BRIDGE & APPROACHES	Div. 4	US081	0.05 Mi.	Let FFY	/ 2013	US-81: OVER POLE CAT CREEK APPROX. 6.0 MILE NORTH OF THE JCT OF US-81/SH-11	\$1,123,258
GRANT 21852(04) BRIDGE & APPROACHES	Div. 4	US081	0.05 Mi.	Let FFY	/ 2013	US-81: OVER AN UNNAMED CR APPROX. 6.7 MILE NORTH OF SH-11	\$1,123,258
GRANT 24163(04) SHOULDER IMPROVEMENT & RESURFACE	Div. 4	SH011	7.13 Mi.	Let FFY	/ 2013	SH-11 FROM 13.0 MI EAST OF THE ALFALFA C/L, EAST TO US-81 IN MEDFORD	\$8,572,571
GRANT 24429(04) SHOULDER IMPROVEMENT & RESURFACE	Div. 4	SH011	6.57 Mi.	Let FFY	/ 2013	SH-11: FROM 6.43 MI EAST OF THE ALFALFA C/L EAST 6.57 MIBR = 24429(05)	\$8,134,894
GREER 24207(05) RIGHT OF WAY	Div. 5	SH034	0.5 Mi.	Let FFY	/2013 2013	SH-34 OVER SALT FORK, 1.2 MI SOUTH OF US-283E JCT ROW FOR 24207(04)	\$92,261
GREER 24207(06) UTILITIES	Div. 5	SH034	0.5 Mi.	Let FFY	/2013 2013	SH-34 OVER SALT FORK, 1.2 MI SOUTH OF US-283E JCT UT FOR 24207(04)	\$89,607
HARMON 24208(05) RIGHT OF WAY	Div. 5	SH005	0.5 Mi.	Let FFY	/2013 2013	SH-5 OVER SANDY CR, 2.9 MI NORTH OF THE JACKSON C/LROW FOR 24208(04)	\$92,261
HARMON 24208(06) UTILITIES	Div. 5	SH005	0.5 Mi.	Let FFY	/2013 2013	SH-5 OVER SANDY CR, 2.9 MI NORTH OF THE JACKSON C/LUT FOR 24208(04)	\$89,607
HARPER 23274(10) BRIDGE WATER PROOF SEAL	Div. 6		0 Mi.	Let FFY	/ 2013	DIVISION 6 SILANE PROJECTS (SITES TO BE DETERMINED)	\$50,000
HARPER 23277(04) BRIDGE PAINTING	Div. 6		0 Mi.	Let FFY	/2013 2013	DIVISION 6 BRIDGE PAINTING PROJECTS (SITES TO BE DETERMINED)	\$100,000

8 YEAR CONSTRUCTION WORK PLAN REPORT

HARPER 23277(05) JOINT SEAL/REPAIR	Div. 6	0 Mi.	Let /2013 FFY 2013	2013 DIVISION 6 JOINT SEAL/DECK REPAIR PROJECTS (SITES TO BE DETERMINED)	\$250,000
JACKSON 24209(05) RIGHT OF WAY	Div. 5	SH006 0.5 Mi.	Let /2013 FFY 2013	SH-6 OVER SANDY CR, 5.7 MI NORTHEAST OF THE TEXAS S/LROW FOR 24209(04)	\$92,261
JACKSON 24209(06) UTILITIES	Div. 5	SH006 0.5 Mi.	Let /2013 FFY 2013	SH-6 OVER SANDY CR, 5.7 MI NORTHEAST OF THE TEXAS S/LUT FOR 24209(04)	\$89,607
JACKSON 24210(05) RIGHT OF WAY	Div. 5	SH006 0.5 Mi.	Let /2013 FFY 2013	SH-6 OVER TURKEY CR, 8.9 MI NORTHEAST OF SH-34 R/W FOR 24210(04)	\$92,261
JACKSON 24210(06) UTILITIES	Div. 5	SH006 0.5 Mi.	Let /2013 FFY 2013	SH-6 OVER TURKEY CR, 8.9 MI NORTHEAST OF SH-34 ROW FOR 24210(04)	\$89,607
JACKSON 24379(07) WIDEN & RESURFACE	Div. 5	US283 6.1 Mi.	Let / FFY 2013	US-283: BEGIN APPROX 0.1 MILE SOUTH OF THE SH-5 EAST JCT AND EXTEND NORTH 6.1 MILES.	\$6,397,485
JOHNSTON 20972(04) BRIDGE & APPROACHES	Div. 3	SH048A 0.2 Mi.	Let / FFY 2013	SH-48A OVER LITTLE SANDY & UNNAMED CREEKS, 2.62 & 7.19 MI. NORTH THEN EAST OF JCT. SH-78 IN MILBURN SMC=80/20	\$3,131,000
JOHNSTON 23267(05) RIGHT OF WAY	Div. 3	SH099 5.31 Mi.	Let / FFY 2013	SH-99: FROM 0.61 MI. NORTH OF JCT. SH-22 EXTEND NORTH 5.31 MI. RW FOR 23267(04)	\$530,000
JOHNSTON 23267(06) UTILITIES	Div. 3	SH099 5.31 Mi.	Let / FFY 2013	SH-99: FROM 0.61 MI. NORTH OF JCT. SH-22 EXTEND NORTH 5.31 MI. UT FOR 23267(04)	\$350,000
JOHNSTON 23268(05) RIGHT OF WAY	Div. 3	SH099 3.49 Mi.	Let / FFY 2013	SH-99: FROM 5.92 MI. NORTH OF JCT. SH-22 EXTEND NORTH 3.49 MI. RW FOR 23268(04)	\$350,000
JOHNSTON 23268(06) UTILITIES	Div. 3	SH099 3.49 Mi.	Let / FFY 2013	SH-99: FROM 5.92 MI. NORTH OF JCT. SH-22 EXTEND NORTH 3.49 MI. UT FOR 23268(04)	\$210,000
KAY 21853(04) BRIDGE & APPROACHES	Div. 4	US060 0.05 Mi.	Let /2013 FFY 2013	US-60: OVER BOIS D'ARC CREEK APPROX. 12.9 MILE EAST OF US-60/I-35	\$1,324,316
KAY 21854(04) BRIDGE & APPROACHES	Div. 4	US077 0.05 Mi.	Let / FFY 2013	US-77: OVER BIRD'S NEST CREEK APPROX. 1.3 MILE NORTH OF THE NOBLE C/L	\$1,123,258
KINGFISHER 21855(04) BRIDGE & APPROACHES	Div. 4	SH033 0.04 Mi.	Let / FFY 2013	SH-33: OVER CAMPBELL CREEK APPROX. 12.0 MILE EAST OF THE JCT OF SH-33/US-81	\$1,156,084
KINGFISHER 21856(04) BRIDGE & APPROACHES	Div. 4	SH033 0.06 Mi.	Let / FFY 2013	SH-33: OVER UNCLE JOHN'S CREEK APPROX. 0.5 MILE EAST OF JCT OF SH-33/US-81	\$1,877,226
KINGFISHER 21857(04) BRIDGE & APPROACHES	Div. 4	SH033 0.05 Mi.	Let / FFY 2013	SH-33: OVER UNCLE JOHN'S CREEK O'FLOW APPROX. 0.8 MILE EAST OF JCT OF SH-33/US-81.	\$1,123,258
KINGFISHER 21858(04) BRIDGE & APPROACHES	Div. 4	SH051 0.15 Mi.	Let / FFY 2013	SH-51: OVER SKELETON CREEK APPROX. 11.3 MILE EAST OF JCT OF SH-51/US-81.	\$3,077,419
KIOWA 15027(06) UTILITIES	Div. 5	SH006 4.99 Mi.	Let / FFY 2013	SH-6: BEGIN 5.0 MI S. OF THE SH-6/SH-55E JCT. IN BECKHAM CO. EXTEND N. 5.0 MI, S OF RETROP UT FOR 15027(04) FOUR LANE	\$1,704,681
KIOWA 20806(04) BRIDGE & APPROACHES	Div. 5	SH009 1.65 Mi.	Let / FFY 2013	SH-9: OVER ELK CREEK, 12.0, 12.4, & 12.7 MIS EAST OF GREER C/L	\$4,676,095

8 YEAR CONSTRUCTION WORK PLAN REPORT

KIOWA 23244(04) BRIDGE & APPROACHES	Div. 5	SH054	0.02 Mi.	Let FFY 2013	/	SH-54: OVER UNNAMED CR., 5.2 MI. NORTH OF SH-19E	\$1,283,098
KIOWA 23398(04) BRIDGE & APPROACHES	Div. 5	SH054	0.5 Mi.	Let FFY 2013	/	SH-54 OVER AN UNNAMED CREEK APPROX. 5.5 MILE NORTH OF JCT SH-54/SH-19E	\$1,283,098
KIOWA 23399(04) BRIDGE & APPROACHES	Div. 5	SH054	0.5 Mi.	Let FFY 2013	/	SH-54 OVER RAINY MOUNTAIN CREEK APPROX. 6.0 MILE NORTH OF JCT SH-54/SH-19E	\$1,781,361
KIOWA 23399(06) UTILITIES	Div. 5	SH054	0.5 Mi.	Let FFY 2013	/	SH-54 OVER RAINY MOUNTAIN CREEK APPROX. 6.0 MILE NORTH OF JCT SH-54/SH-19E UT FOR 23399(04)	\$165,000
KIOWA 23400(04) BRIDGE & APPROACHES	Div. 5	SH054	0.5 Mi.	Let FFY 2013	/	SH-54 OVER AN UNNAMED CREEK APPROX. 1.4 MILE SOUTH OF JCT SH-54/SH-9	\$1,821,221
KIOWA 23400(06) UTILITIES	Div. 5	SH054	0.5 Mi.	Let FFY 2013	/	SH-54 OVER AN UNNAMED CREEK APPROX. 1.4 MILE SOUTH OF JCT SH-54/SH-9 UT FOR 23400(04)	\$165,000
KIOWA 23401(04) BRIDGE & APPROACHES	Div. 5	SH054	0.5 Mi.	Let FFY 2013	/	SH-54 OVER GOTEBO CREEK APPROX. 0.9 MILE NORTH OF JCT SH-54/SH-9.	\$1,535,550
KIOWA 23401(05) RIGHT OF WAY	Div. 5	SH054	0.5 Mi.	Let FFY 2013	/	SH-54 OVER GOTEBO CREEK APPROX. 0.9 MILE NORTH OF JCT SH-54/SH-9 RW FOR 23401(04)	\$241,010
KIOWA 23401(06) UTILITIES	Div. 5	SH054	0.5 Mi.	Let FFY 2013	/	SH-54 OVER GOTEBO CREEK APPROX. 0.9 MILE NORTH OF JCT SH-54/SH-9 UT FOR 23401(04)	\$135,637
LEFLORE 11395(10) BRIDGE & APPROACHES	Div. 2	US271	0.21 Mi.	Let FFY 2013	/	US-271: FR SH-112 WEST TO SH-9A (4 LN DIVIDED) (RDWY=11395(09)) POTEAU RIVER BRIDGE	\$5,500,000
LOGAN 21860(04) BRIDGE & APPROACHES	Div. 4	SH033	0.1 Mi.	Let FFY 2013	/	SH-33: OVER COTTONWOOD CREEK, NOBLE STREET RAILROAD IN GUTHRIE.	\$5,129,032
LOVE 23123(04) BRIDGE & APPROACHES	Div. 7	US077	0.1 Mi.	Let FFY 2013	/	US-77 OVER HICKORY CREEK, APPROXIMATELY 7.0 MILE NORTH OF SH-32.	\$3,471,883
MCCLAIN 19314(04) INTERCHANGE	Div. 3	IS035	0.2 Mi.	Let FFY 2013	/	I-35/SH-9W INTERCHANGE (PHASE III) WEST=19076(04) SMC=90/10	\$6,580,000
MCCURTAIN 24219(05) RIGHT OF WAY	Div. 2	SH003	5.09 Mi.	Let FFY 2013	/	SH-3 FROM 5.09 MI WEST OF BROKEN BOW EAST 5.09 MIOW FOR 24219(04)	\$2,000,000
MCCURTAIN 24219(06) UTILITIES	Div. 2	SH003	5.09 Mi.	Let FFY 2013	/	SH-3 FROM 5.09 MI WEST OF BROKEN BOW EAST 5.09 MIUT FOR 24219(04)	\$900,000
MCCURTAIN 24405(05) RIGHT OF WAY	Div. 2	SH037	7.54 Mi.	Let FFY 2013	/	SH-37 FROM THE TEXAS S/L, NORTH & EAST 7.54 MIOW FOR 24405(04)	\$900,000
MCCURTAIN 24405(06) UTILITIES	Div. 2	SH037	7.54 Mi.	Let FFY 2013	/	SH-37 FROM THE TEXAS S/L, NORTH & EAST 7.54 MIUT FOR 24405(04)	\$350,000
MCCURTAIN 24409(06) UTILITIES	Div. 2	SH003	6 Mi.	Let FFY 2013	/	SH-3 FROM 16.05 MI EAST OF THE PUSHMATAHA C/L EAST 6.0 MIUT FOR 24409(04)	\$1,200,000
MCCURTAIN D2207(04) BRIDGE & APPROACHES	Div. 2	US070	0.1 Mi.	Let FFY 2013	/	US-70: SOUTHBOUND OVER YASHAU CREEK, 9.1 MILES NORTH & EAST OF JCT US-259	\$2,200,000

8 YEAR CONSTRUCTION WORK PLAN REPORT

MCINTOSH 08156(04) BRIDGE REDECKING & REHAB	Div. 1	US069	0.28 Mi.	Let FFY 2013	/	US-69: OVER THE NORTH CANADIAN RV, 7.9 MI NORTH OF THE PITTSBURG C/L	\$5,990,000
MCINTOSH 21730(04) BRIDGE & APPROACHES	Div. 1	SH009	0.2 Mi.	Let FFY 2013	/	SH-9: OVER RR, .4 MI. SE OF US-69B JCT.	\$2,819,108
MAJOR 12569(06) UTILITIES	Div. 6	SH008	5.3 Mi.	Let FFY 2013	/	SH-8: FR US 412 NORTH TO ALFALFA C/L UT FOR 12569(04)	\$659,399
MARSHALL 24410(05) RIGHT OF WAY	Div. 2	SH199	5.14 Mi.	Let FFY 2013	/	SH-199: FROM 0.3 MI EAST OF MADILL EAST 5.14 MIROW FOR 24410(04)	\$600,000
MARSHALL 24410(06) UTILITIES	Div. 2	SH199	5.14 Mi.	Let FFY 2013	/	SH-199: FROM 0.3 MI EAST OF MADILL EAST 5.14 MIUT FOR 24410(04)	\$250,000
MARSHALL 24411(05) RIGHT OF WAY	Div. 2	SH199	6 Mi.	Let FFY 2013	/	SH-199: FROM 5.17 MI EAST OF MADILL, EAST 6.0 MIROW FOR 24411(04)	\$750,000
MARSHALL 24411(06) UTILITIES	Div. 2	SH199	6 Mi.	Let FFY 2013	/	SH-199: FROM 5.17 MI EAST OF MADILL, EAST 6.0 MIUT FOR 24411(04)	\$300,000
MAYES 21909(04) BRIDGE & APPROACHES	Div. 8	SH028	0.04 Mi.	Let FFY 2013	/	SH-28 OVER ROCK CREEK APPROX. 4.5 MILE EAST OF JCT OF SH-28/US-69.	\$1,802,000
MUSKOGEE 23105(10) BRIDGE WATER PROOF SEAL	Div. 1		0.1 Mi.	Let FFY 2013	/	DIVISION WIDE (BRIDGE WATERPROOF SEAL), FOR DIVISION (1) SILANE	\$50,000
MUSKOGEE D1002(05) RIGHT OF WAY	Div. 1	US062	1 Mi.	Let FFY 2013	/2013	US-62: BRIDGE OVER CANE CR TRIB & CANE CR, 10.7 AND 11.02 MI EAST - NORTH OF OKMULGEE CL (RW FOR JP D1002(04)	\$292,800
MUSKOGEE D1002(06) UTILITIES	Div. 1	US062	1 Mi.	Let FFY 2013	/2013	US-62: BRIDGE OVER CANE CR TRIB & CANE CR, 10.7 AND 11.02 MI EAST - NORTH OF OKMULGEE CL (UT FOR JP D1002(04)	\$225,000
NOBLE 20983(04) GRADE, DRAIN & SURFACE	Div. 4	US177	4 Mi.	Let FFY 2013	/	US-177: FR US-64 (BILLS CORNER), EXT NORTH 4.0 MILES	\$4,103,226
NOBLE 21862(04) BRIDGE & APPROACHES	Div. 4	US064	0.05 Mi.	Let FFY 2013	/	US-64: OVER COW CREEK APPROX. 0.7 MILE EAST OF JCT. OF US-64/US-77.	\$1,333,548
NOBLE 23306(10) BRIDGE WATER PROOF SEAL	Div. 4		0.1 Mi.	Let FFY 2013	/	DIVISION WIDE BRIDGE WATERPROOF SEAL FOR DIVISION (4) SILANE	\$100,000
NOBLE 23317(04) BRIDGE PAINTING	Div. 4		0.1 Mi.	Let FFY 2013	/	DIVISION (4): PAINT AND JOINT PROJECTS	\$1,000,000
NOWATA 23128(04) BRIDGE & APPROACHES	Div. 8	SH028	0.12 Mi.	Let FFY 2013	/	SH-28 OVER BIG CREEK APPROX. 4.5 MILE NORTH OF JCT OF SH-28/US-60	\$1,709,000
NOWATA 23129(04) BRIDGE & APPROACHES	Div. 8	US169	0.1 Mi.	Let FFY 2013	/	US-169 OVER CALIFORNIA CREEK APPROX. 3.5 MILE NORTH OF JCT OF US-169/US-60	\$1,709,000
OKLAHOMA 09033(17) GRADE, DRAINING, BRIDGE & SURFACE	Div. 4	IS044	0 Mi.	Let FFY 2013	/2013	I-235: NB TO EB I-44 AND NE FRONTAGE ROAD (SEGMENT 4B) (IM EARMARK=\$9,000,000.00)	\$14,500,000
OKLAHOMA 14964(04) GRADE, DRAINING, BRIDGE & SURFACE	Div. 4	SH074	1.5 Mi.	Let FFY 2013	/	SH-74: FR NORTH OF MEMORIAL NORTH TO 0.5 MILES NORTH OFNW 150TH ST(FULL CONTROL ACCESS AND INTERCHANGE) SMC=80/20	\$25,645,161

8 YEAR CONSTRUCTION WORK PLAN REPORT

OKLAHOMA 24357(04)	Div. 4	SH066	2.37 Mi.	Let FFY	/ 2013	SH-66: ADD SHOULDERS & RESURFACE BEG APPROX. 14.13 MILE EAST OF I-35 & EXT.EAST APPROX. 2.37 MILE TO THE LINCOLN C/L	\$5,000,000
SHOULDER IMPROVEMENT & RESURFACE							
OSAGE 21913(04)	Div. 8	SH018	0.05 Mi.	Let FFY	/ 2013	SH-18: OVER LOST MAN CREEK APPROX. 2.0 MILE NORTH OF JCT OF SH-18/US-60.	\$1,187,000
BRIDGE & APPROACHES							
OSAGE 24233(04)	Div. 8	US060	3 Mi.	Let FFY	/ 2013	US-60 BEG JCT US-60/SH-35 & EXTEND EAST 4.96 MILE	\$14,800,000
GRADE, DRAIN & SURFACE							
OSAGE 24261(06)	Div. 8	SH099	0.5 Mi.	Let FFY	/ 2013	SH-99 OVER AN ABANDONED RR, 11.6 MI NORTH OF SH-20UT FOR 24261(04)	\$100,000
UTILITIES							
OSAGE 24265(05)	Div. 8	SH011	3.75 Mi.	Let FFY	/ 2013	SH-11 FROM 2.0 MI S.E. OF BARNSDALL EXTEND S.E. 3.75 MIROW FOR 24265(04)	\$240,000
RIGHT OF WAY							
OTTAWA 21916(04)	Div. 8	US069	0.06 Mi.	Let FFY	/ 2013	US-69: OVER TAR CREEK APPROX. 7.7 MILE NORTH OF JCT OF US-69/US-59. 80/20 SMC	\$1,500,000
BRIDGE & APPROACHES							
OTTAWA 23157(04)	Div. 8	US060	0.1 Mi.	Let FFY	/ 2013	US-60 OVER US-59 APPROX. 7.5 MILE NORTHWEST OF THE OTTAWA/DELAWARE C/L	\$1,709,000
BRIDGE & APPROACHES							
PAWNEE 20895(04)	Div. 8	SH018	0.28 Mi.	Let FFY	/2012 2013	SH-18: OVER ARKANSAS RIVER SMC=80/20	\$4,500,000
BRIDGE & APPROACHES							
PAWNEE 20896(04)	Div. 8	US064	0.02 Mi.	Let FFY	/ 2013	US-64: OVER PANTHER CREEK, 0.9 MILES EAST OF NOBLE COUNTY LINE SMC=80/20	\$1,060,000
BRIDGE & APPROACHES							
PAWNEE 20897(04)	Div. 8	US064	0.03 Mi.	Let FFY	/ 2013	US-64: OVER SL & SF RAILROAD, 6.1 MILES EAST OF SH-18	\$1,750,000
BRIDGE & APPROACHES							
PAWNEE 23158(04)	Div. 8	US064	0.05 Mi.	Let FFY	/ 2013	US-64: PEDESTRIAN BR OVER US-64 APPROX. 0.2 MILE SOUTH OF JCT US-64/SH-99.	\$1,709,000
BRIDGE & APPROACHES							
PAWNEE 24321(05)	Div. 8	US064	0.5 Mi.	Let FFY	/ 2013	US-64 OVER AN UNNAMED CR, 2.5 MI EAST OF SH-99ROW FOR 24321(04)	\$100,000
RIGHT OF WAY							
PAWNEE 24321(06)	Div. 8	US064	0.5 Mi.	Let FFY	/ 2013	US-64 OVER AN UNNAMED CR, 2.5 MI EAST OF SH-99UT FOR 24321(04)	\$100,000
UTILITIES							
PAYNE 21867(04)	Div. 4	SH018	0.06 Mi.	Let FFY	/ 2013	SH-18: OVER SALT CREEK APPROX. 0.3 MILE SOUTH OF THE PAWNEE COUNTY LINE.	\$1,476,135
BRIDGE & APPROACHES							
PAYNE 21868(04)	Div. 4	SH033	1.77 Mi.	Let FFY	/ 2013	SH-33: OVER AN UNNAMED CREEK APPROX. 3.2 MILE WEST OF JCT OF SH-33/SH-108 & EXTENDING EAST 1.77 MILE.	\$2,051,613
WIDEN, RESURFACE & BRIDGE							
PONTOTOC 21841(A1)	Div. 3	SH019	6.33 Mi.	Let FFY	/ 2013	SH-19: FROM 4.8 MI. EAST OF GARVIN C/L EXTEND EAST 5.83 MI. THRU PICKETT (OK086)	\$7,912,500
GRADE, DRAIN & SURFACE							
PONTOTOC 22973(11)	Div. 3		0 Mi.	Let FFY	/ 2013	DIVISION THREE: BRIDGE WATER PROOFING SEAL (SILANE)	\$100,000
BRIDGE WATER PROOF SEAL							
PONTOTOC 23284(04)	Div. 3		0.1 Mi.	Let FFY	/ 2013	DIVISION THREE: RESERVE PAINT	\$400,000
BRIDGE PAINTING							
PONTOTOC 23285(04)	Div. 3		0.1 Mi.	Let FFY	/ 2013	DIVISION THREE: RESERVE JOINT REPAIR	\$200,000
JOINT SEAL/REPAIR							

8 YEAR CONSTRUCTION WORK PLAN REPORT

PONTOTOC 23286(A2) RIGHT OF WAY	Div. 3	SH099	4.45 Mi.	Let FFY 2013	/	SH-99: FROM 3.5 MI. NORTH OF JCT. SH-99A EXTEND NORTH 4.45 MI. TO JCT. SH-3 RW FOR 23286(A1)	\$667,500
PONTOTOC 23286(A3) UTILITIES	Div. 3	SH099	4.45 Mi.	Let FFY 2013	/	SH-99: FROM 3.5 MI. NORTH OF JCT. SH-99A EXTEND NORTH 4.45 MI. TO JCT. SH-3 UT FOR 23286(A1)	\$334,000
POTTAWATOMIE 21788(04) GRADE, DRAIN & SURFACE	Div. 3	SH102	5.05 Mi.	Let FFY 2013	/	SH-102: FROM 3.0 MI. NORTH OF JCT. SH-9 EXTEND NORTH 5.05 MI. TO JCT. I-40	\$7,557,800
POTTAWATOMIE 21788(A2) RIGHT OF WAY	Div. 3	SH102	3 Mi.	Let FFY 2013	/	SH-102: FROM JCT. SH-9 AND EXTEND NORTH 3.0 MI. RW FOR 21788(A1)	\$450,000
POTTAWATOMIE 21788(A3) UTILITIES	Div. 3	SH102	3 Mi.	Let FFY 2013	/	SH-102: FROM JCT. SH-9 AND EXTEND NORTH 3.0 MI. UT FOR 21788(A1)	\$300,000
PUSHMATAHA 23144(10) BRIDGE WATER PROOF SEAL	Div. 2		0.1 Mi.	Let FFY 2013	/	DIVISION WIDE, DIVISION 2 - BRIDGE WATERPROOF SEAL	\$50,000
PUSHMATAHA 23145(06) JOINT SEAL/REPAIR	Div. 2		0.1 Mi.	Let FFY 2013	/	DIVISION 2: BRIDGE JOINT REPAIR	\$1,000,000
PUSHMATAHA D2205(04) BRIDGE & APPROACHES	Div. 2	US271	0.1 Mi.	Let FFY 2013	/	US-271: OVER HURD CREEK, 2.4 MILES S. OF CLAYTON	\$1,120,000
PUSHMATAHA D2206(04) BRIDGE & APPROACHES	Div. 2	US271	0.1 Mi.	Let FFY 2013	/	US-271: OVER HARDY CREEK, 7.6 MILES S. OF CLAYTON	\$1,120,000
PUSHMATAHA D2213(04) BRIDGE & APPROACHES	Div. 2	US271	0.02 Mi.	Let FFY 2013	/	US-271 OVER BRYANT BRANCH CREEK, 7.4 MI SW OF LEFLORE C/L	\$2,200,000
ROGER MILLS 24358(05) RIGHT OF WAY	Div. 5	SH047	0.5 Mi.	Let FFY 2013	/	SH-47 OVER RUSH CREEK APPROX. 0.5 MILE SOUTH OF JCT SH-47/SH-30 RW FOR 24358(04)	\$92,261
ROGER MILLS 24358(06) UTILITIES	Div. 5	SH047	0.5 Mi.	Let FFY 2013	/	SH-47 OVER RUSH CREEK APPROX. 0.5 MILE SOUTH OF JCT SH-47/SH-30 UT FOR 24358(04)	\$80,006
ROGER MILLS 24359(05) RIGHT OF WAY	Div. 5	SH033	0.5 Mi.	Let FFY 2013	/	SH-33 OVER TURKEY CREEK APPROX 1.2 MILE EAST OF JCT SH-33/SH-30 RW FOR 24359(04)	\$92,261
ROGER MILLS 24359(06) UTILITIES	Div. 5	SH033	0.5 Mi.	Let FFY 2013	/	SH-33 OVER TURKEY CREEK APPROX 1.2 MILE EAST OF JCT SH-33/SH-30 UT FOR 24359(04)	\$80,006
ROGER MILLS 24360(05) RIGHT OF WAY	Div. 5	SH033	0.5 Mi.	Let FFY 2013	/	SH-33 OVER LITTLE TURKEY CREEK APPROX. 2.6 MILE EAST OF JCT SH-33/SH-30 RW FOR 24360(04)	\$92,261
ROGER MILLS 24360(06) UTILITIES	Div. 5	SH033	0.5 Mi.	Let FFY 2013	/	SH-33 OVER LITTLE TURKEY CREEK APPROX. 2.6 MILE EAST OF JCT SH-33/SH-30 UT FOR 24360(04)	\$80,006
ROGERS 21898(04) BRIDGE & APPROACHES	Div. 8	IS044	0.1 Mi.	Let FFY 2013	/	I-44: EASTBOUND & WESTBOUND BRIDGES AT 177TH EAST AVE. (LYNN LANE) IM EARMARK	\$9,000,000
ROGERS 21920(04) BRIDGE & APPROACHES	Div. 8	SH066	0.1 Mi.	Let FFY 2013	/	SH-66: OVER PRYOR CREEK APPROX. 0.9 MILE NORTHEAST OF JCT OF SH-66/SH-28.	\$1,992,000
ROGERS 23160(04) GRADE, DRAIN & SURFACE	Div. 8	SH066	0.02 Mi.	Let FFY 2013	/	SH-66 UNDER SH-266, ADD TURN LANE	\$122,000

8 YEAR CONSTRUCTION WORK PLAN REPORT

ROGERS 24121(06) UTILITIES	Div. 8	SH066	1.25 Mi.	Let FFY 2013	/	SH-66 FROM END SHOULDERS NORTHEAST APPX 1.25 MILE INTO CRAIG COUNTY, INCLUDING BOX REPLACEMENT	\$253,200
SEQUOYAH 09242(06) BRIDGE & APPROACHES	Div. 1	US064	0.07 Mi.	Let FFY 2013	/	US-64: OVER BIG SALLISAW CREEK, 3.1 MILES WEST OF US-59 IN SALLISAW. W/I RDY PC 08	\$3,700,000
SEQUOYAH 23107(08) RIGHT OF WAY	Div. 1	US059	3.5 Mi.	Let FFY 2013	/2013	US-59 FROM US-64 NORTH 3.5 MI ROW FOR 23107(07)	\$995,000
SEQUOYAH 23107(09) UTILITIES	Div. 1	US059	3.5 Mi.	Let FFY 2013	/2013	US-59 FROM US-64 NORTH 3.5 MI UT FOR 23107(07)	\$380,000
STEPHENS 20328(06) BRIDGE REPAIR	Div. 7		0 Mi.	Let FFY 2013	/	DIVISION SEVEN BRIDGE PREVENTIVE MAINTENANCE (SITES TO BE DEFINED AT ALATER DATE)	\$950,000
STEPHENS 23125(10) BRIDGE WATER PROOF SEAL	Div. 7		0 Mi.	Let FFY 2013	/	DIVISION WIDE BRIDGE WATERPROOFING SEAL FOR DIVISION 7 (FFY 2013)	\$50,000
STEPHENS 24412(05) RIGHT OF WAY	Div. 7	SH029	8.8 Mi.	Let FFY 2013	/	SH-29 FROM 2.68 EAST OF US-81, EAST 8.8 MI (RECONSTRUCT ON EXISTING)(ROW FOR PHASE 1 & 2)	\$612,000
STEPHENS 24412(06) UTILITIES	Div. 7	SH029	8.8 Mi.	Let FFY 2013	/	SH-29 FROM 2.68 EAST OF US-81, EAST 8.8 MI (RECONSTRUCT ON EXISTING)(UT FOR PHASE 1 & 2)	\$720,000
TEXAS 20839(10) UTILITIES	Div. 6	US054	1.5 Mi.	Let FFY 2013	/	US-54 BEG APPROX 9.0 MILE NORTH OF US-64 & EXT NORTH 1.5 MILE THRU TYRONE UT FOR 20839(08)	\$470,000
TEXAS 20947(06) UTILITIES	Div. 6	US054	4.3 Mi.	Let FFY 2013	/	US-54: FR 4.8 MILES NORTH OF US-64, EXTEND NORTH 4.3 MILES UT FOR 20947(04)	\$534,987
TEXAS 24241(04) GRADE, DRAIN & SURFACE	Div. 6	SH136	5 Mi.	Let FFY 2013	/	SH-136 BEGINNING AT THE TEXAS STATE LINE & EXTENDING NORTH 5.0 MILE	\$6,782,659
TEXAS 24345(05) RIGHT OF WAY	Div. 6	SH136	2.8 Mi.	Let FFY 2013	/	SH-136 FROM 6.6 MI NORTH OF THE TEXAS S/L NORTH 2.8 MI RW FOR 24345(04)	\$322,000
TULSA 11476(04) BRIDGE REDECKING & REHAB	Div. 8	SH051	0.1 Mi.	Let FFY 2013	/	TULSA: BA EXPWY/SH 51 OVER LEWIS AVENUE (BOTH BRIDGES) SCOPING BY 11476(05) TO MAINTAIN BR ELIGIBILITY	\$3,420,000
TULSA 11477(04) BRIDGE REDECKING & REHAB	Div. 8	SH051	0.09 Mi.	Let FFY 2013	/	TULSA: BA EXPWY/SH 51 OVER 15TH STREET & SH 51 OVER MK&T RR (2 BRIDGES) SCOPING BY 11476(05) TO MAINTAIN BR ELIGIBILITY	\$5,170,000
TULSA 20931(05) RIGHT OF WAY	Div. 8	US169	0.5 Mi.	Let FFY 2013	/	US-169: INTERCHANGE AT BROKEN ARROW EXPRESSWAY RW FOR 20931(04) (PH) SMC=80/20	\$4,000,000
TULSA 20931(06) UTILITIES	Div. 8	US169	0.5 Mi.	Let FFY 2013	/	US-169: INTERCHANGE AT BROKEN ARROW EXPRESSWAY UT FOR 20931(04) (PH) SMC=80/20	\$1,500,000
TULSA 21899(05) RIGHT OF WAY	Div. 8	IS044	0.05 Mi.	Let FFY 2013	/	I-44: BRIDGE AT 145TH EAST AVE. APPROX. 0.7 MILE EAST OF JCT OF I-44/I-244R/W FOR 21899(04)	\$4,165,000
TULSA 21899(06) UTILITIES	Div. 8	IS044	0.05 Mi.	Let FFY 2013	/	I-44: BRIDGE AT 145TH EAST AVE. APPROX. 0.7 MILE EAST OF JCT OF I-44/I-244UT FOR 21899(04)	\$2,019,000
TULSA 23166(04) BRIDGE & APPROACHES	Div. 8	SH151	0.25 Mi.	Let FFY 2013	/	SH-151 OVER SH-51 AND OVER SL&SF RR APPROX. 1.5 MILE EAST OF THE CREEK C/L.	\$4,985,000

8 YEAR CONSTRUCTION WORK PLAN REPORT

TULSA 23167(04) BRIDGE & APPROACHES	Div. 8	SH266	0.04 Mi.	Let FFY 2013	/	SH-266 OVER US-169 APPROX. 5.8 MILE NORTH OF JCT US-169/I-44. SMC 80/20	\$1,710,000
TULSA 23168(04) BRIDGE & APPROACHES	Div. 8	US064	0.06 Mi.	Let FFY 2013	/	US-64/US-412/SH-51 OVER ABANDONED RAILROAD APPROX. 15.0 MILE EAST OF OSAGE C/L.	\$1,700,000
TULSA 23169(06) PAVING REHABILITATION	Div. 8		0 Mi.	Let FFY 2013	/	CONCRETE REHABILITATION PROJECTS WITHIN DIVISION 8(SITES TO BE SELECTED LATER)	\$250,000
TULSA 23171(04) BRIDGE & APPROACHES	Div. 8	IS244	0.05 Mi.	Let FFY 2013	/	I-244 OVER I-244 RAMP W-N APPROX. 5.39 MILE EAST OF JCT I-244/I-444.	\$1,710,000
TULSA 23182(04) BRIDGE & APPROACHES	Div. 8	IS244	0.05 Mi.	Let FFY 2013	/	I-244 OVER AN ABANDONED RAILROAD APPROX. 5.5 MILE NORTH OF I-44.	\$1,680,000
TULSA 23184(04) BRIDGE REPAIR	Div. 8		0 Mi.	Let FFY 2013	/	BRIDGE REPAIRS WITHIN DIVISION 8 (SITES TO BE SELECTED LATER)	\$1,000,000
TULSA 23185(10) BRIDGE WATER PROOF SEAL	Div. 8		0 Mi.	Let FFY 2013	/	2013 DIVISION 8 SILANE PROJECTS (BRIDGES TO BE DETERMINED LATER)	\$100,000
TULSA 24346(05) RIGHT OF WAY	Div. 8	SH020	3.5 Mi.	Let FFY 2013	/	SH-20 FROM 0.13 MI EAST OF US-75, EAST 3.5 MI ROW FOR 24346(04)	\$2,000,000
TULSA 24365(04) BRIDGE & APPROACHES	Div. 8	SH011	0.5 Mi.	Let FFY 2013	/	SH-11 OVER HOMINY CREEK APPROX. 7.4 MILE SOUTH OF THE WASHINGTON C/L	\$2,500,000
TULSA 24365(07) BRIDGE & APPROACHES	Div. 8	SH011	0.5 Mi.	Let FFY 2013	/	SH-11 OVER FLAT ROCK CREEK APPROX. 15.2 MILE SOUTH OF THE WASHINGTON C/L	\$1,150,000
TULSA 24417(04) WIDEN & RESURFACE	Div. 8	US169	2 Mi.	Let FFY 2013	/	US-169: FROM 36TH NORTH 2.0 MI TO 56TH STREET	\$6,000,000
WASHITA 24367(05) RIGHT OF WAY	Div. 5	SH055	0.5 Mi.	Let FFY 2013	/	SH-55 OVER DRY ELK CREEK APPROX. 0.5 MILE WEST OF SH-44 RW FOR 24367(04)	\$92,261
WASHITA 24367(06) UTILITIES	Div. 5	SH055	0.5 Mi.	Let FFY 2013	/	SH-55 OVER DRY ELK CREEK APPROX. 0.5 MILE WEST OF SH-44 UT FOR 24367(04)	\$80,006
WOODS 23278(04) BRIDGE & APPROACHES	Div. 6	US281	1 Mi.	Let FFY 2013	/	US-281 OVER CIMARRON RIVER APPROX. 0.8 MILE NORTH OF WOODS/MAJOR C/L.	\$4,730,000
WOODS 24113(04) BRIDGE & APPROACHES	Div. 6	SH050	0.1 Mi.	Let FFY 2013	/	SH-50 OVER HOUSTON CREEK APPROX. 0.1 MILE SOUTH OF THE JCT. OF SH-50/US-64.	\$2,200,000
WOODS 24243(04) BRIDGE & APPROACHES	Div. 6	US064	0.5 Mi.	Let FFY 2013	/	US-64 OVER WHITE HORSE CREEK APPROX. 9.0 MILE EAST OF JCT US-64/SH-50.	\$2,806,631
WOODS 24318(04) BRIDGE & APPROACHES	Div. 6	US064	0.2 Mi.	Let FFY 2013	/	US-64 OVER UNNAMED CREEK APPROX. 3.1 MILE EAST OF JCT US-64/SH-14.	\$864,408
WOODWARD 24159(06) UTILITIES	Div. 6	SH015	4.7 Mi.	Let FFY 2013	/	SH-15 BEG APPROX. 1.8 MILE EAST OF THE ELLIS C/L & EXT EAST APPROX. 4.7 MILES UT FOR 24159(07)	\$1,357,969

8 YEAR CONSTRUCTION WORK PLAN REPORT

Federal Fiscal Year 2014

ALFALFA 23272(04) BRIDGE & APPROACHES	Div. 6	SH008	1 Mi.	Let FFY 2014	/	SH-8 OVER DRIFTWOOD CR & O'FLOWS, APPROX. 3.3, 3.4, 3.5, & 3.6 MI NORTHOF US-64W/SH-11E JCT NEAR INGERSOLL.	\$4,140,000
ALFALFA 24062(04) BRIDGE & APPROACHES	Div. 6	US064	0.11 Mi.	Let FFY 2014	/	US-64 OVER SPRING CR, 0.2 MI WEST OF SH-58	\$2,854,136
ALFALFA D6002(05) RIGHT OF WAY	Div. 6	SH008	4.5 Mi.	Let FFY 2014	/	SH-8: FROM 4 MILES N OF THE MAJOR CO. LN., EXTEND NORTH 4.5 MILES RW FOR D6002(04)	\$180,000
BEAVER 24067(06) UTILITIES	Div. 6	SH023	2 Mi.	Let FFY 2014	/	SH-23 FROM THE TEXAS ST. LINE NORTH 2.0 MI UT FOR 24067(04)	\$364,644
BLAINE 24087(04) BRIDGE & APPROACHES	Div. 5	US270	1.5 Mi.	Let FFY 2014	/	US-270 OVER THE NORTH CANADIAN RV, 10.2 MI EAST OF THE DEWEY C/L, W OF WATONGA	\$3,140,474
BRYAN 21732(04) BRIDGE & APPROACHES	Div. 2	US070	0.11 Mi.	Let FFY 2014	/	US-70: OVER CADDO CREEK APPROX. 10.5 MILE EAST OF US-69 BUSINESS. 80/20 SMC	\$3,900,000
BRYAN 21733(04) BRIDGE & APPROACHES	Div. 2	US070	0.13 Mi.	Let FFY 2014	/	US-70: OVER BLUE RIVER APPROX. 7.7 MILE EAST OF US-69 BUSINESS. 80/20 SMC	\$5,000,000
BRYAN D2214(04) BRIDGE & APPROACHES	Div. 2	SH048	0.05 Mi.	Let FFY 2014	/	SH-48 OVER BLUE RIVER AND O'FLOW, 1.6 MI NORTH OF SH-78	\$2,800,000
CADDO 12571(04) GRADE, DRAIN & SURFACE	Div. 7	US062	7.26 Mi.	Let FFY 2014	/	US-62: FR SH-19 JCT IN APACHE N. APPROX. 7.26 MIS TO NEW CONSTRUCTION S. OF SH 9	\$9,800,000
CADDO 24092(05) RIGHT OF WAY	Div. 7	SH058	6 Mi.	Let FFY 2014	/	SH-58 FROM SH-152 S. OF EAKLY, EXT. NORTH 6.0 MI (ROW FOR 24092(04))	\$500,000
CADDO 24092(06) UTILITIES	Div. 7	SH058	6 Mi.	Let FFY 2014	/	SH-58 FROM SH-152 S. OF EAKLY, EXT. NORTH 6.0 MI (UT FOR 24092(04))	\$600,000
CADDO 24094(04) GRADE, DRAIN & SURFACE	Div. 7	SH009	5.65 Mi.	Let FFY 2014	/	SH-9 RECON. ON EXISTING ALIGN. FROM 5.65 MI WEST OF US-62 EAST TO US-62	\$8,950,000
CADDO D5009(04) RESURFACE	Div. 5	IS040	2 Mi.	Let FFY 2014	/	I-40: RESURFACE FROM MILE MARKER 102 TO 104 (IM EARMARK)	\$2,992,420
CANADIAN 04758(04) GRADE, DRAIN & SURFACE	Div. 4	SH004	3.65 Mi.	Let FFY 2014	/	SH 4 BEG 3.0 MIS. N. OF SH 66 IN YUKON AT WILSHIRE & EXT. N. TO SH 3-NW HWY	\$5,840,000
CARTER 24103(04) PAVING REHABILITATION	Div. 7	IS035	2.32 Mi.	Let FFY 2014	/	I-35 FROM 4.1 MI NORTH OF THE LOVE C/L, NORTH 2.32 MI(INCLUDES THE US-70 EAST INTERCHANGE) (IM EARMARK)	\$6,000,000
CARTER 24105(04) BRIDGE & APPROACHES	Div. 7	SH053	0.5 Mi.	Let FFY 2014	/	SH-53 OVER WEST SPRING CR, 8.08 MI EAST OF SH-76	\$3,074,000
CHEROKEE 21952(06) UTILITIES	Div. 1	SH082	2 Mi.	Let FFY 2014	/	SH-82: FR 1.4 MI N OF US-62/SH-51 JCT., EXT. N. 2 MI. (WIDEN TO 4 LANE DIVIDED)UT FOR: 21952 (04))	\$945,000
CHEROKEE 23138(04) BRIDGE & APPROACHES	Div. 1	SH051	0.06 Mi.	Let FFY 2014	/2014	SH-51: OVER FOURTEEN MILE CREEK, 5.0 MILES EAST OF WAGONER CO. LINE.	\$3,500,000
CIMARRON 13337(05) GRADE, DRAIN & SURFACE	Div. 6	US287	3.14 Mi.	Let FFY 2014	/	US-287: BEG APPROX. 6.2 MILE NORTH OF BOISE CITY & EXTEND NORTH APPROX 3.1MILE. (FOR POSSIBLE RR WORK SEE PC 08) (EXISTING LANES)	\$7,020,000

8 YEAR CONSTRUCTION WORK PLAN REPORT

CIMARRON 13337(08) R/R CROSSING SURF	Div. 6	US287	0.02 Mi.	Let FFY	/ 2014	US-287: FR 6.9 MIS N OF BOISE CITY, NORTH APPROX 5.79 MI FOR POSSIBLE RR WORK W/I PIECE 05	\$45,256
CIMARRON 13337(25) UTILITIES	Div. 6	US287	4.5 Mi.	Let FFY	/ 2014	US-287 BEG APPROX 13.2 MILE NORTH OF BOISE CITY NORTH APPROX 4.5 MILES UT FOR 13337(23)	\$728,410
CIMARRON 20941(06) UTILITIES	Div. 6	US287	0.5 Mi.	Let FFY	/ 2014	US-287: BOISE CITY SQUARE UT FOR 20941(04)	\$144,467
CIMARRON D6015(04) RESURFACE	Div. 6	US064	5.5 Mi.	Let FFY	/ 2014	US-64: BEGIN APPROX. 8.5 MI E OF THE US-64/SH-171N JCT., EXTENT EAST 5.5 MI	\$2,000,000
CLEVELAND 09031(09) GRADE, DRAINING, BRIDGE & SURFACE	Div. 3	IS035	1.13 Mi.	Let FFY	/ 2014	I-35: 6 LANE FROM THE RIVER NORTH TO 0.5 MI SOUTH OF MAIN STREET IN NORMAN (INCL. LINDSEY BR, RAMPS & I-35 MAINLINE) (IM=61%,NH=39%)	\$38,500,000
CRAIG 24115(04) BRIDGE & APPROACHES	Div. 8	US059	0.5 Mi.	Let FFY	/ 2014	US-59 OVER THE MKT RR, 1.1 NORTH OF SH-10	\$1,370,000
CRAIG 24116(04) BRIDGE & APPROACHES	Div. 8	SH082	0.5 Mi.	Let FFY	/ 2014	SH-82 OVER MUSTANG CR, 1.6 MI NORTH OF THE MAYES C/L	\$1,460,000
CRAIG 24120(04) BRIDGE & APPROACHES	Div. 8	US059	0.5 Mi.	Let FFY	/ 2014	US-59 OVER AN UNNAMED CR, 0.9 MI WEST OF THE OTTAWA C/L	\$1,460,000
CRAIG 24220(04) BRIDGE & APPROACHES	Div. 8	US060	0.5 Mi.	Let FFY	/ 2014	US-60 OVER BIG CABIN CR, EAST & WEST BOUND, 3.7 MI EAST OF SH-66	\$3,820,000
CREEK 24122(04) BRIDGE & APPROACHES	Div. 8	SH066	0.5 Mi.	Let FFY	/ 2014	SH-66 OVER SAND CR, 1.8 MI NORTH OF THE NORTH SH-48 JCT	\$1,460,000
CREEK 24123(04) BRIDGE & APPROACHES	Div. 8	SH066	0.5 Mi.	Let FFY	/ 2014	SH-66 OVER SAND CR, 0.8 MI NORTH OF THE NORTH SH-48 JCTEAST BOUND	\$3,000,000
CUSTER 24133(04) BRIDGE & APPROACHES	Div. 5	SH033	0.5 Mi.	Let FFY	/ 2014	SH-33 OVER DEER CR, 8.3 MI NORTHEAST OF THE NORTH US-183 JCT	\$2,021,484
CUSTER 24134(04) BRIDGE WATER PROOF SEAL	Div. 5	SH073	0 Mi.	Let FFY	/ 2014	DIVISION 5 SILANE TREATMENT	\$100,000
CUSTER 24145(05) RIGHT OF WAY	Div. 5	SH054	5 Mi.	Let FFY	/2014 2014	SH-54 FROM THE NORTH WEATHERFORD C/L, NORTH 5.0 MI RW FOR 24145(04)	\$944,782
CUSTER D5015(04) RESURFACE	Div. 5	IS040	2 Mi.	Let FFY	/ 2014	I-40: FR MILE MARKER 75.0 TO 77.0	\$2,000,000
DELAWARE 24147(04) BRIDGE & APPROACHES	Div. 8	SH085	0.5 Mi.	Let FFY	/ 2014	SH-85 OVER DUCK CR, 3.2 MI EAST & NORTH OF THE CRAIG C/L	\$850,000
GARFIELD 24161(04) BRIDGE & APPROACHES	Div. 4	SH132	0.1 Mi.	Let FFY	/ 2014	SH-132 OVER TURKEY CR, APPROX. 13.3 MI NORTH OF THE KINGFISHER C/L	\$1,465,438
GARFIELD 24162(04) BRIDGE & APPROACHES	Div. 4	SH045	0.1 Mi.	Let FFY	/ 2014	SH-45 OVER AN UNNAMED CR, APPROX. 2.3 MI EAST OF THE ALFALFA C/L	\$1,465,438
GARVIN 23263(04) BRIDGE & APPROACHES	Div. 3	SH074	0.2 Mi.	Let FFY	/ 2014	SH-74 OVER UNNAMED CREEK, 6.6 MI. NORTH OF CARTER C/L	\$732,750

8 YEAR CONSTRUCTION WORK PLAN REPORT

GRANT 13413(04) BRIDGE & APPROACHES	Div. 4	US081	0.3 Mi.	Let FFY	/ 2014	US 81: BRIDGE OVER KILLPECKER CREEK IN POND CREEK	\$1,465,438
GRANT 23303(04) BRIDGE & APPROACHES	Div. 4	US064	0.1 Mi.	Let FFY	/ 2014	US-64: OVER SAND CREEK 7.3 MILES EAST OF ALFALFA C/L	\$488,479
GRANT 23304(04) BRIDGE & APPROACHES	Div. 4	US064	0.1 Mi.	Let FFY	/ 2014	US-64: OVER COLDWATER CREEK 6.8 MILES EAST OF ALFALFA C/L	\$488,479
GRANT 23305(04) BRIDGE & APPROACHES	Div. 4	US064	0.1 Mi.	Let FFY	/ 2014	US-64: OVER UNNAMED CREEK 7.5 MILES EAST OF ALFALFA C/L	\$244,240
GRANT 24163(05) BRIDGE & APPROACHES	Div. 4	SH011	0.1 Mi.	Let FFY	/ 2014	SH-11 OVER POND CR, 14.9 MI EAST OF THE ALFALFA C/LWITHIN 24163(04)	\$732,719
GRANT 24163(06) BRIDGE & APPROACHES	Div. 4	SH011	0.1 Mi.	Let FFY	/ 2014	SH-11 OVER OSAGE CR, 8.1 MI EAST OF SH-11AWITHIN 24163(04)	\$732,719
GRANT 24163(07) BRIDGE & APPROACHES	Div. 4	SH011	0.1 Mi.	Let FFY	/ 2014	SH-11 OVER COTTONWOOD CR, 2.6 MI WEST OF US-81WITHIN 24163(04)	\$732,719
GRANT 24174(04) BRIDGE & APPROACHES	Div. 4	SH011	0.1 Mi.	Let FFY	/ 2014	SH-11 OVER SAND CR, APPROX. 6.1 MI EAST OF THE ALFALFA C/L	\$1,465,438
GRANT 24175(04) BRIDGE & APPROACHES	Div. 4	US064	0.1 Mi.	Let FFY	/2014 2014	US-64 OVER AN UNNAMED CR, APPROX. 6.5 MI EAST OF THE ALFALFA C/L	\$1,465,438
GRANT 24176(04) BRIDGE & APPROACHES	Div. 4	SH011	0.1 Mi.	Let FFY	/2014 2014	SH-11 OVER POLECAT CR, APPROX. 5.9 MI EAST OF US-81	\$1,465,438
GRANT 24177(04) BRIDGE & APPROACHES	Div. 4	US060	0.1 Mi.	Let FFY	/2014 2014	US-60 OVER BOGGEY CR, APPROX 4.2 MI WEST OF THE KAY C/L	\$1,465,438
GRANT 24178(04) BRIDGE & APPROACHES	Div. 4	US064	0.1 Mi.	Let FFY	/2014 2014	US-64 OVER AN UNNAMED CR, APPROX 3.5 MI EAST OF THE ALFALFA C/L	\$1,465,438
GRANT 24179(04) BRIDGE & APPROACHES	Div. 4	US064	0.1 Mi.	Let FFY	/2014 2014	US-64 OVER AN UNNAMED CR, APPROX 5.5 MI EAST OF THE ALFALFA C/L	\$1,465,438
GRANT D4007(05) RIGHT OF WAY	Div. 4	US060	0.5 Mi.	Let FFY	/2014 2014	US 60 OVER THE SALT FORK OF THE ARKANSAS RIVER 1.0 MILE EAST OF US 81 RW FOR D4007(04)	\$300,000
GRANT D4007(06) UTILITIES	Div. 4	US060	0.5 Mi.	Let FFY	/2014 2014	US 60 OVER THE SALT FORK OF THE ARKANSAS RIVER 1.0 MILE EAST OF US 81 UT FOR D4007(04)	\$300,000
GREER 24207(04) BRIDGE & APPROACHES	Div. 5	SH034	0.5 Mi.	Let FFY	/ 2014	SH-34 OVER SALT FORK, 1.2 MI SOUTH OF US-283E JCT	\$6,019,914
HARMON 24208(04) BRIDGE & APPROACHES	Div. 5	SH005	0.5 Mi.	Let FFY	/ 2014	SH-5 OVER SANDY CR, 2.9 MI NORTH OF THE JACKSON C/L	\$1,701,639
HARPER 23274(11) BRIDGE WATER PROOF SEAL	Div. 6		0 Mi.	Let FFY	/ 2014	DIVISION 6 SILANE PROJECTS (SITES TO BE DETERMINED)	\$50,000
HARPER 23276(05) JOINT SEAL/REPAIR	Div. 6		0 Mi.	Let FFY	/2014 2014	DIVISION 6 JOINT SEAL/REPAIR PROJECTS (SITES TO BE DETERMINED)	\$100,000

8 YEAR CONSTRUCTION WORK PLAN REPORT

HARPER 24392(04) BRIDGE PAINTING	Div. 6	0 Mi.	Let /2014 FFY 2014	BRIDGE PAINT PROJECTS (SITES TO BE DETERMINED)	\$100,000
HARPER D6004(05) UTILITIES	Div. 6	SH034 0.5 Mi.	Let / FFY 2014	SH-34: OVER BUFFALO CREEK, 5.9 MILES SOUTH OF THE US-64 JCT (UT FOR D6004(04))	\$50,000
HUGHES 21789(04) BRIDGE & APPROACHES	Div. 3	US270 0.2 Mi.	Let / FFY 2014	US-270 OVER ABANDONED RAILROAD, 3.21 MI. SOUTHEAST OF SEMINOLE C/L	\$2,300,000
JACKSON 24209(04) BRIDGE & APPROACHES	Div. 5	SH006 0.5 Mi.	Let / FFY 2014	SH-6 OVER SANDY CR, 5.7 MI NORTHEAST OF THE TEXAS S/L	\$4,062,611
JACKSON 24210(04) BRIDGE & APPROACHES	Div. 5	SH006 0.5 Mi.	Let / FFY 2014	SH-6 OVER TURKEY CR, 8.9 MI NORTHEAST OF SH-34	\$2,565,294
JOHNSTON 23265(04) BRIDGE & APPROACHES	Div. 3	SH099 0.2 Mi.	Let / FFY 2014	SH-99 OVER UNNAMED CREEK, 3.68 MI. NORTH OF JCT. SH-7	\$1,300,000
JOHNSTON 23266(04) BRIDGE & APPROACHES	Div. 3	SH099 0.2 Mi.	Let / FFY 2014	SH-99 OVER DIAMOND SPRING BRANCH CREEK, 4.35 MI. NORTH OF JCT. SH-7	\$1,172,350
KAY 21869(04) RESURFACE	Div. 4	IS035 5 Mi.	Let / FFY 2014	I-35: BEGIN AT MILE MARKER 225 AND EXTENDING NORTH TO MILE MARKER 228. (IM EARMARK=\$9,000,000.00)	\$10,258,065
KAY 24432(04) RESURFACE	Div. 4	IS035 3 Mi.	Let / FFY 2014	I-35 BEGINNING AT MILEPOST 214 & EXTENDING NORTH TO MILEPOST 217(UNBONDED OVERLAY) SMC 90/10	\$10,000,000
KINGFISHER 24211(05) BRIDGE & APPROACHES	Div. 4	SH051 7.53 Mi.	Let /2014 FFY 2014	SH-51 OVER TURKEY CR, 1.6 WEST OF US-81WITHIN 24211(04)	\$1,465,438
KIOWA 15027(04) GRADE & DRAIN	Div. 5	SH006 4.99 Mi.	Let / FFY 2014	SH-6: BEGIN 5.0 MI S. OF THE SH-6/SH-55E JCT. IN BECKHAM CO. EXTEND N. 5.0 MI (PARALLEL LANES), S OF RETROP	\$4,400,000
LATIMER 20922(04) GRADE, DRAIN & SURFACE	Div. 2	US270 0.78 Mi.	Let / FFY 2014	US-270 FROM 4.7 MI EAST OF THE PITTSBURG C/L, EAST 0.78 MI(REALIGNMENT)	\$2,000,000
LINCOLN 23280(04) BRIDGE & APPROACHES	Div. 3	SH018 0.2 Mi.	Let / FFY 2014	SH-18 OVER WEST BEAVER CREEK, 10.8 MI. NORTH OF JCT. SH-66	\$800,000
LOGAN 24214(04) BRIDGE & APPROACHES	Div. 4	US077 0.1 Mi.	Let /2014 FFY 2014	US-77 OVER AN UNNAMED CR, APPROX 5.37 MI NORTH OF SH-33	\$1,465,438
LOGAN 24215(04) BRIDGE & APPROACHES	Div. 4	SH074 0.1 Mi.	Let /2014 FFY 2014	SH-74 OVER CROW CR, APPROX 11.0 MI NORTH OF SH-33	\$1,465,438
LOGAN 24216(04) BRIDGE & APPROACHES	Div. 4	SH074 0.1 Mi.	Let /2014 FFY 2014	SH-74 OVER SKELETON CR, APPROX 13.5 MI NORTH OF SH-33	\$1,465,438
LOGAN 24217(04) BRIDGE & APPROACHES	Div. 4	IS035 0.1 Mi.	Let /2014 FFY 2014	I-35: SEWARD ROAD OVER AND INTERCHANGE IMPROVEMENTS, APPROX 5.0 MI NORTH OF THE OKLAHOMA C/L	\$3,465,438
LOVE 10147(05) GRADE, DRAINING, BRIDGE & SURFACE	Div. 7	SH032 4.4 Mi.	Let / FFY 2014	SH-32: BEG APPROX. 4.0 MILE EAST OF SH-96 & EXT EAST 4.4 MILE. (ADD PVD SHLDRS + RESURF)	\$11,309,428
LOVE D7430(03) RIGHT OF WAY	Div. 7	SH032 1.5 Mi.	Let / FFY 2014	SH-32 BEGINNING 3.45 MILE E. OF THE JEFFERSON COUNTY LINE, EXT. E. APPROX 1.5 MILES (RW FOR D704301 & D704302)	\$500,000

8 YEAR CONSTRUCTION WORK PLAN REPORT

LOVE D7430(04) UTILITIES	Div. 7	SH032	1.5 Mi.	Let FFY	/ 2014	SH-32 BEGINNING 3.45 MILE E. OF THE JEFFERSON COUNTY LINE, EXT. E. APPROX 1.5 MILES (RW FOR D704301 & D704302)	\$500,000
MCCURTAIN 17427(04) GRADE, DRAINING, BRIDGE & SURFACE	Div. 2	US070	3 Mi.	Let FFY	/ 2014	US-70 FROM 6.2 MI EAST OF US-259 EAST 3.0 MI	\$17,126,048
MCCURTAIN 17427(A2) RIGHT OF WAY	Div. 2	US070	2.9 Mi.	Let FFY	/ 2014	US-70 FROM 11.9 MI EAST OF US 259 EAST 2.9 MI ROW FOR 17427(A1)	\$2,500,000
MCCURTAIN 17427(A3) UTILITIES	Div. 2	US070	2.9 Mi.	Let FFY	/ 2014	US-70 FROM 11.9 MI EAST OF US 259 EAST 2.9 MI UT FOR 17427(A1)	\$800,000
MCCURTAIN 24404(05) RIGHT OF WAY	Div. 2	US259	7 Mi.	Let FFY	/ 2014	US-259: FROM 5.0 MI NORTH OF THE TEXAS S/L, NORTH 7.0 MI ROW FOR 24404(04)	\$1,250,000
MCCURTAIN 24404(06) UTILITIES	Div. 2	US259	7 Mi.	Let FFY	/ 2014	US-259: FROM 5.0 MI NORTH OF THE TEXAS S/L, NORTH 7.0 MI UT FOR 24404(04)	\$600,000
MCCURTAIN 24406(05) RIGHT OF WAY	Div. 2	SH037	5 Mi.	Let FFY	/ 2014	SH-37 FROM 7.54 NORTH & EAST OF THE TEXAS S/L, EAST 5.0 MI ROW FOR 24406(04)	\$600,000
MCCURTAIN 24406(06) UTILITIES	Div. 2	SH037	5 Mi.	Let FFY	/ 2014	SH-37 FROM 7.54 NORTH & EAST OF THE TEXAS S/L, EAST 5.0 MI UT FOR 24406(04)	\$250,000
MCINTOSH 21731(04) BRIDGE & APPROACHES	Div. 1	US266	0.2 Mi.	Let FFY	/2014 2014	US-266: OVER PUDDY CREEK, 4.7 MI. E OF OKMULGEE C/L	\$2,473,500
MAYES 23270(05) RIGHT OF WAY	Div. 8	SH028	8 Mi.	Let FFY	/ 2014	SH-28 BEG APPROX 5.33 MILE EAST OF JCT SH-28/US-69 & EXT EAST 8.0 MILE.(RW FOR 23270(04))	\$4,677,024
MAYES 23270(06) UTILITIES	Div. 8	SH028	8 Mi.	Let FFY	/ 2014	SH-28 BEG APPROX. 5.33 MILE EAST OF JCT SH-28/US-69 & EXT EAST 8.0 MILE(UT FOR 23270(04))	\$1,437,000
MAYES 24235(04) BRIDGE & APPROACHES	Div. 8	SH069A	0.5 Mi.	Let FFY	/ 2014	SH-69A OVER PRYOR CR, 4.2 MI EAST OF US-69	\$1,465,000
MAYES 24382(05) RIGHT OF WAY	Div. 8	SH028	5.33 Mi.	Let FFY	/ 2014	SH-28: BEGIN US-69/SH-28 JCT. AND EXTEND EAST 5.33 MILES(RW FOR 24382(04))	\$4,062,000
MAYES 24382(06) UTILITIES	Div. 8	SH028	5.33 Mi.	Let FFY	/ 2014	SH-28: BEGIN US-69/SH-28 JCT. AND EXTEND EAST 5.33 MILES(UT FOR 24382(04))	\$3,915,000
MUSKOGEE 24236(04) BRIDGE WATER PROOF SEAL	Div. 1		0 Mi.	Let FFY	/ 2014	DIVISION 1: BRIDGE WATER PROOF SEAL	\$50,000
NOBLE 24237(04) BRIDGE & APPROACHES	Div. 4	SH164	0.1 Mi.	Let FFY	/2014 2014	SH-164 OVER EAST WARREN CR, 1.3 MI EAST OF THE GARFIELD C/L	\$1,095,120
NOBLE 24238(04) BRIDGE WATER PROOF SEAL	Div. 4		0 Mi.	Let FFY	/2014 2014	DIVISION 4 - BRIDGE WATERPROOF SEAL	\$100,000
NOBLE 24239(04) BRIDGE PAINTING	Div. 4		0 Mi.	Let FFY	/2014 2014	DIVISION 4 - BRIDGE PAINT & JOINT REPAIR	\$1,000,000
NOBLE 24248(04) BRIDGE & APPROACHES	Div. 4	SH015	0.1 Mi.	Let FFY	/2014 2014	SH-15 OVER AN UNNAMED CR, 8.4 MI EAST OF THE GARFIELD C/L	\$1,500,000

8 YEAR CONSTRUCTION WORK PLAN REPORT

NOBLE 24249(04) BRIDGE & APPROACHES	Div. 4	SH156	0.1 Mi.	Let /2014 FFY 2014	SH-156 OVER DEADMAN CR, 0.8 MI SOUTH OF THE KAY C/L	\$1,465,438
NOBLE 24250(04) BRIDGE & APPROACHES	Div. 4	SH015	0.1 Mi.	Let /2014 FFY 2014	SH-15 OVER AN UNNAMED CR, 3.1 MI EAST OF THE GARFIELD C/L	\$1,465,438
NOBLE 24251(04) BRIDGE & APPROACHES	Div. 4	SH015	0.1 Mi.	Let /2014 FFY 2014	SH-15 OVER AN UNNAMED CR, 8.1 MI EAST OF THE GARFIELD C/L	\$1,500,000
NOWATA 24252(04) BRIDGE & APPROACHES	Div. 8	SH028	0.5 Mi.	Let / FFY 2014	SH-28 OVER THE VERDIGRIS RIVER, 1.0 MI EAST OF US-169	\$3,386,000
NOWATA 24252(06) UTILITIES	Div. 8	SH028	0.5 Mi.	Let / FFY 2014	SH-28 OVER THE VERDIGRIS RIVER, 1.0 MI EAST OF US-169 UT FOR 24252(04)	\$135,000
OKFUSKEE 12972(06) RIGHT OF WAY	Div. 3	US075	7.1 Mi.	Let / FFY 2014	US-75: FROM SEMINOLE AVENUE IN WELEETKA EXTEND NORTH 7.1 MI. TO JUST NORTH I-40 RW FOR 12972(04)	\$1,495,550
OKFUSKEE 12972(07) UTILITIES	Div. 3	US075	7.1 Mi.	Let / FFY 2014	US-75: FROM SEMINOLE AVENUE IN WELEETKA EXTEND NORTH 7.1 MI TO JUST NORTH I-40 UT FOR 12972(04)	\$2,048,550
OKLAHOMA 09032(10) UTILITIES	Div. 4	IS035	1 Mi.	Let / FFY 2014	I-35: OVER THE I-240 JCT. (RECONST INTERCHANGE) FOR 09032(05)(06)(07)&(08) SMC 90/10	UT \$7,260,000
OKLAHOMA 09032(11) RIGHT OF WAY	Div. 4	IS035	1 Mi.	Let / FFY 2014	I-35: OVER THE I-240 JCT PHASE 1,2,3, & 4 (RECONSTRUCT INTERCHANGE) RW FOR 09032(05),(06),(07),(08) PHASE 2 OF RW TO ACQUIRE NE AND SE QUADRANT	\$5,309,700
OKLAHOMA 09032(14) RIGHT OF WAY	Div. 4	IS035	1 Mi.	Let / FFY 2014	I-35 @ THE I-240 JCT. PHASE 1,2,3,4 (RECONSTRUCT INTERCHANGE) RW FOR 09032(05),(06),(07),(08) PHASE 3 FOR SW QUADRANT	\$12,822,700
OKLAHOMA 14964(08) GRADE, DRAIN & SURFACE	Div. 4	SH074	3.5 Mi.	Let /2014 FFY 2014	SH-74 FROM APPROX. 0.5 MILE NORTH OF NW 150TH ST. NORTH 3.5 MI TO NW 206TH (COVELL ROAD)	\$19,930,000
OKMULGEE 20908(04) RECONSTRUCT-NO ADDED LANES	Div. 1	IS040	3.62 Mi.	Let / FFY 2014	I-40: FR MILE POST 233.39 TO 237.01 WESTBOUND ONLY	\$7,270,000
OKMULGEE 21738(04) BRIDGE & APPROACHES	Div. 1	US266	0.2 Mi.	Let /2014 FFY 2014	US-266: OVER COAL CREEK, 3.7 MI. E OF US-62/75 JCT.	\$2,600,000
OKMULGEE 21739(04) BRIDGE & APPROACHES	Div. 1	US266	0.2 Mi.	Let /2014 FFY 2014	US-266: OVER HOFFMAN CREEK, 9.0 MI. E OF US-62	\$2,230,000
OKMULGEE 21740(04) GRADE, DRAINING, BRIDGE & SURFACE	Div. 1	US075	2.9 Mi.	Let / FFY 2014	US-75: BRIDGES FOR RDWY 7.0 MI NORTH OF US-266 NORTH 2.9 MI (SB ONLY)	\$9,985,000
OSAGE 20288(05) RIGHT OF WAY	Div. 8	SH011	2 Mi.	Let / FFY 2014	SH-11: FR BARNSDALL, EXTEND SOUTHEAST APPROX. 2.0 MILES RW FOR 20288(04)	\$1,470,000
OSAGE 24261(04) BRIDGE & APPROACHES	Div. 8	SH099	0.5 Mi.	Let / FFY 2014	SH-99 OVER AN ABANDONED RR, 11.6 MI NORTH OF SH-20	\$1,318,000
OSAGE 24262(04) BRIDGE & APPROACHES	Div. 8	SH018	0.5 Mi.	Let / FFY 2014	SH-18 OVER SALT CR, 2.0 MI NORTH OF THE PAWNEE C/L	\$1,975,000
OSAGE 24263(04) BRIDGE & APPROACHES	Div. 8	SH099	0.5 Mi.	Let / FFY 2014	SH-99 OVER BIRCH CR, 1.4 MI SOUTH OF SOUTH SH-11	\$1,300,000

8 YEAR CONSTRUCTION WORK PLAN REPORT

OSAGE 24264(04) BRIDGE & APPROACHES	Div. 8	SH099	0.5 Mi.	Let FFY 2014	/	SH-99 OVER ROCK CR, 6.6 MI NORTH OF US-60	\$1,158,939
OSAGE 24265(06) UTILITIES	Div. 8	SH011	3.75 Mi.	Let FFY 2014	/	SH-11 FROM 2.0 MI S.E. OF BARNSDALL EXTEND S.E. 3.75 MIUT FOR 24265(04)	\$160,000
OSAGE 24266(05) RIGHT OF WAY	Div. 8	SH011	4.96 Mi.	Let FFY 2014	/	SH-11 FROM 9.0 MI S.E. OF BARNSDALL EXTEND S.E. 4.96 MILE TO WASHINGTON C/LROW FOR 24266(04)	\$300,000
OSAGE 24267(05) RIGHT OF WAY	Div. 8	SH020	2.4 Mi.	Let FFY 2014	/	SH-20 FROM 4.06 MI WEST OF THE TULSA C/L, EAST 2.4 MIROW FOR 24267(04)	\$130,000
OSAGE 24268(05) RIGHT OF WAY	Div. 8	SH020	5 Mi.	Let FFY 2014	/	SH-20 FROM SH-99 IN HOMINY, EAST 5.0 MIROW FOR 24268(04)	\$270,000
OTTAWA 24272(04) BRIDGE & APPROACHES	Div. 8	SH010	0.5 Mi.	Let FFY 2014	/	SH-10 OVER SPRING RIVER, 3.7 MI WEST OF SH-10C	\$2,956,000
OTTAWA 24273(04) BRIDGE & APPROACHES	Div. 8	US060	0.5 Mi.	Let FFY 2014	/	US-60 OVER HORSE CR, 2.6 MI NORTH OF THE DELAWARE C/L	\$1,460,000
OTTAWA 24274(04) BRIDGE & APPROACHES	Div. 8	US059	0.5 Mi.	Let FFY 2014	/	US-59 OVER HORSE CR. TRIB, 4.5 MI N.W. OF THE DELAWARE C/L	\$1,207,000
OTTAWA 24275(04) BRIDGE & APPROACHES	Div. 8	SH137	0.5 Mi.	Let FFY 2014	/	SH-137 OVER AN UNNAMED CR, 4.0 MI NORTH OF US-60	\$774,000
OTTAWA 24276(04) BRIDGE & APPROACHES	Div. 8	SH125	0.5 Mi.	Let FFY 2014	/	SH-125 OVER AN UNNAMED CR, 3.8 MI NORTH OF US-60	\$1,055,000
OTTAWA 24277(04) BRIDGE & APPROACHES	Div. 8	SH010C	0.5 Mi.	Let FFY 2014	/	SH-10C OVER LOST CR, 3.3 MI EAST OF SH-10	\$1,206,000
OTTAWA 24278(04) BRIDGE & APPROACHES	Div. 8	SH010	0.5 Mi.	Let FFY 2014	/	SH-10 OVER SPRING RIVER O'FLOW, 3.5 MI WEST OF SH-10C	\$2,724,000
PAWNEE 20314(05) RIGHT OF WAY	Div. 8	US064	2.04 Mi.	Let FFY 2014	/	US-64: FR JCT SH-18 NORTH, EXTEND SOUTH TO SH-18 SOUTH(RW FOR 20314(04)	\$1,349,381
PAWNEE 24321(04) BRIDGE & APPROACHES	Div. 8	US064	0.5 Mi.	Let FFY 2014	/	US-64 OVER AN UNNAMED CR, 2.5 MI EAST OF SH-99	\$1,460,000
PAWNEE 24322(05) RIGHT OF WAY	Div. 8	US064	6.5 Mi.	Let FFY 2014	/	US-64 FROM SH-18 EAST 6.5 MIROW FOR 24322(04)	\$1,000,000
PAWNEE 24323(04) GRADE, DRAINING & BRIDGE	Div. 8	US064	2.5 Mi.	Let FFY 2014	/	US-64 FROM 6.7 MI EAST OF SH-18 EAST 2.5 MI TO SH-99	\$8,965,400
PAYNE 24330(04) BRIDGE & APPROACHES	Div. 4	SH051	0.1 Mi.	Let FFY 2014	/2014	SH-51: EASTBOUND OVER HARRINGTON CR, 6.8 MI WEST OF US-177	\$1,500,000
PONTOTOC 20309(04) GRADE, DRAINING, BRIDGE & SURFACE	Div. 3	SH003W	1.2 Mi.	Let FFY 2014	/	SH-3W OVER SOUTH CANADIAN RIVER, 0.73 MI. NORTH OF JCT. US-177 EXTEND NORTH 1.2 MI.	\$15,833,700
PONTOTOC 22973(A1) BRIDGE WATER PROOF SEAL	Div. 3		0 Mi.	Let FFY 2014	/	DIVISION THREE: BRIDGE WATER PROOFING SEAL (SILANE)	\$100,000

8 YEAR CONSTRUCTION WORK PLAN REPORT

PONTOTOC 23284(A1) BRIDGE PAINTING	Div. 3	0.1 Mi.	Let FFY 2014	/	DIVISION THREE: RESERVE PAINT	\$400,000
PONTOTOC 23285(A1) JOINT SEAL/REPAIR	Div. 3	0.1 Mi.	Let FFY 2014	/	DIVISION THREE: RESERVE JOINT REPAIR	\$200,000
POTTAWATOMIE 23287(04) BRIDGE & APPROACHES	Div. 3	SH102 0.2 Mi.	Let FFY 2014	/	SH-102 OVER NORTH CANADIAN RIVER, 0.7 MI. NORTH OF US-270	\$2,442,400
POTTAWATOMIE 23288(05) RIGHT OF WAY	Div. 3	SH009 5.49 Mi.	Let FFY 2014	/	SH-9: FROM JCT. SH-102 EXTEND EAST 5.49 MI. TO END OF EXISTING CONCRETE SECTION AT WEST SIDE OF TECUMSEH RW FOR 23288(04) & (A1)	\$1,800,000
POTTAWATOMIE 23288(06) UTILITIES	Div. 3	SH009 5.49 Mi.	Let FFY 2014	/	SH-9: FROM JCT. SH-102 EXTEND EAST 5.49 MI. TO END OF EXISTING CONCRETE SECTION AT WEST SIDE OF TECUMSEH UT FOR 23288(04) & (A1)	\$1,000,000
PUSHMATAHA 24332(04) WIDEN & RESURFACE	Div. 2	SH093 3 Mi.	Let FFY 2014	/	SH-93 FROM THE CHOCTAW C/L, NORTH 3.0 MI	\$2,000,000
PUSHMATAHA 24333(04) JOINT SEAL/REPAIR	Div. 2	0.5 Mi.	Let FFY 2014	/	DIVISION 2: BRIDGE JOINT REPAIR	\$1,000,000
PUSHMATAHA 24334(04) BRIDGE WATER PROOF SEAL	Div. 2	0.5 Mi.	Let FFY 2014	/	DIVISION 2: BRIDGE WATER PROOF SEAL	\$50,000
ROGER MILLS 24358(04) BRIDGE & APPROACHES	Div. 5	SH047 0.5 Mi.	Let FFY 2014	/	SH-47 OVER RUSH CREEK APPROX. 0.5 MILE SOUTH OF JCT SH-47/SH-30.	\$1,631,521
ROGER MILLS 24359(04) BRIDGE & APPROACHES	Div. 5	SH033 0.5 Mi.	Let FFY 2014	/	SH-33 OVER TURKEY CREEK APPROX 1.2 MILE EAST OF JCT SH-33/SH-30.	\$1,953,917
ROGER MILLS 24360(04) BRIDGE & APPROACHES	Div. 5	SH033 0.5 Mi.	Let FFY 2014	/	SH-33 OVER LITTLE TURKEY CREEK APPROX. 2.6 MILE EAST OF JCT SH-33/SH-30.	\$1,465,438
ROGERS 09484(A1) GRADE, DRAIN & SURFACE	Div. 8	SH020 4.83 Mi.	Let FFY 2014	/	SH 20: FROM APPROX. 1 MI EAST OF THE VERDIGRIS RIVER EAST TO CLAREMORE	\$17,800,000
ROGERS 19983(11) INTERCHANGE	Div. 8	SH412P 0.5 Mi.	Let FFY 2014	/	SH-412P: INTERCHANGE AT US-412, 5.37 MI EAST OF I-44(PHASE 2)	\$1,000,000
ROGERS 24121(04) BRIDGE & APPROACHES	Div. 8	SH066 1.25 Mi.	Let FFY 2014	/	SH-66 FROM END SHOULDERS NORTHEAST APPX 1.25 MILE INTO CRAIG COUNTY, INCLUDING BOX REPLACEMENT	\$7,750,000
SEQUOYAH 20910(A1) RESURFACE	Div. 1	IS040 5.55 Mi.	Let FFY 2014	/2014	I-40: FR MILE POST 325.11 TO 330.66 (EB ONLY)(IM EARMARK)WHITETOP SMC=90/10	\$9,167,136
SEQUOYAH 20913(04) BRIDGE & APPROACHES	Div. 1	US064 1 Mi.	Let FFY 2014	/2014	US-64: OVER UP RAILROAD, 11.6 MILES EAST OF MUSKOGEE COUNTY LINE	\$3,528,000
STEPHENS 24335(04) BRIDGE WATER PROOF SEAL	Div. 7	SH029 0.5 Mi.	Let FFY 2014	/	DIVISION 7: BRIDGE WATER PROOF SEAL	\$50,000
STEPHENS 24336(04) BRIDGE PAINTING	Div. 7	SH029 0.4 Mi.	Let FFY 2014	/	DIVISION 7: BRIDGE PAINTING & JOINT REPAIR(SITES TO BE DETERMINED)	\$950,000
STEPHENS 24412(04) GRADE, DRAIN & SURFACE	Div. 7	SH029 4.8 Mi.	Let FFY 2014	/	SH-29 FROM 2.68 EAST OF US-81, EAST 4.8 MI (RECONSTRUCT ON EXISTING)(PHASE I)	\$7,200,000

8 YEAR CONSTRUCTION WORK PLAN REPORT

TEXAS 14971(37) UTILITIES	Div. 6	US054	3.6 Mi.	Let FFY 2014	/	US-54: BEG. APPROX. 10.5 MILE NORTH OF JCT OF US-54/US-64 WEST, EXTEND NORTH 3.6 MI UT FOR 14971(35)		\$1,210,000
TEXAS 24345(06) UTILITIES	Div. 6	SH136	2.8 Mi.	Let FFY 2014	/	SH-136 FROM 6.6 MI NORTH OF THE TEXAS S/L NORTH 2.8 MILES UT FOR 24345(04)		\$450,000
TEXAS 24413(06) UTILITIES	Div. 6	SH136	2.5 Mi.	Let FFY 2014	/	SH-136 FROM US-412 SOUTH 2.5 MI UT FOR 24413(04)		\$800,000
TULSA 10981(06) RIGHT OF WAY	Div. 8	IS044	0.3 Mi.	Let FFY 2014	/	TULSA: I-44 AT US 169 INTERCHANGE 10981(05)	RW FOR	\$3,300,000
TULSA 10981(07) UTILITIES	Div. 8	IS044	0.3 Mi.	Let FFY 2014	/	TULSA: I-44 AT US 169 INTERCHANGE 10981(05)	UT FOR	\$2,018,000
TULSA 24346(06) UTILITIES	Div. 8	SH020	3.5 Mi.	Let FFY 2014	/	SH-20 FROM 0.13 MI EAST OF US-75, EAST 3.5 MI UT FOR 24346(04)		\$1,500,000
TULSA 24348(04) BRIDGE PAINTING	Div. 8	SH011	0.2 Mi.	Let FFY 2014	/	DIVISION 8: BRIDGE PAINT AND JOINT REPAIR		\$1,000,000
TULSA 24349(04) GRADE, DRAINING, BRIDGE & SURFACE	Div. 8	IS244	0.63 Mi.	Let FFY 2014	/	I-244 FROM US-75 NORTH TO 1ST STREET IN TULSA (WEST LEG IDL) IM EARMARK		\$10,000,000
WASHINGTON 24242(04) GRADE, DRAIN & SURFACE	Div. 8	US060	2 Mi.	Let FFY 2014	/	US-60 BEG APPROX 2.5 MILE EAST OF US-75, IN BARTLESVILLE, & EXT EAST APPROX 2.0 MILE		\$4,085,584
WASHINGTON 24351(05) RIGHT OF WAY	Div. 8	SH011	3.33 Mi.	Let FFY 2014	/	SH-11 FROM THE OSAGE C/L EAST & SOUTH 3.33 MI ROW FOR 24351(04)		\$900,000
WASHITA 17669(05) RIGHT OF WAY	Div. 5	US183	7 Mi.	Let FFY 2014	/2015	US 183 FROM SH 55, NORTH TO EW 122. JP# 17669(04) (RECONSTRUCT TO 4 LANE DIVIDED)	(ROW FOR SMC 80/20	\$442,404
WASHITA 24367(04) BRIDGE & APPROACHES	Div. 5	SH055	0.5 Mi.	Let FFY 2014	/	SH-55 OVER DRY ELK CREEK APPROX. 0.5 MILE WEST OF SH-44.		\$2,100,250
WASHITA D5008(05) RIGHT OF WAY	Div. 5	SH044	0.5 Mi.	Let FFY 2014	/	SH-44: SAND CREEK, APPROX. 9.3 MI NORTH OF THE SH-152 JCT. RW FOR D5008(04)		\$50,000
WASHITA D5008(06) UTILITIES	Div. 5	SH044	0.5 Mi.	Let FFY 2014	/	SH-44: SAND CREEK, APPROX. 9.3 MI NORTH OF THE SH-152 JCT. UT FOR D5008(04)		\$50,000
WOODS D6005(05) RIGHT OF WAY	Div. 6	US064	0.5 Mi.	Let FFY 2014	/	US-64 OVER HOUSTON CREEK, APPROX 0.1 MILE WEST OF THE US-50 JCT. R/W FOR D6005(04)		\$325,000
WOODWARD 17457(13) SURFACE	Div. 6	US183	5 Mi.	Let FFY 2014	/	SH 3: FROM JCT. SH-50, EXT. S.E. 5 MI. SURFACE FOR 17457(12) (PARALLEL LANES)		\$7,250,000
WOODWARD 24159(07) GRADE, DRAIN & SURFACE	Div. 6	SH015	4.7 Mi.	Let FFY 2014	/	SH-15 BEG APPROX. 1.8 MILE EAST OF THE ELLIS C/L & EXT EAST APPROX. 4.7 MI.		\$5,790,563

8 YEAR CONSTRUCTION WORK PLAN REPORT

Federal Fiscal Year 2015

ADAIR 16928(17) GRADE, DRAINING, BRIDGE & SURFACE	Div. 1	US059	3.48 Mi.	Let FFY 2015	/	US-59: FR 6.95 MILES NORTH OF WESTVILLE, EXTEND NORTH 3.48 MILES THRU WATTS SMC=80/20	\$11,300,000
ALFALFA 17668(06) UTILITIES	Div. 6	SH008	4 Mi.	Let FFY 2015	/	SH-8: FR MAJOR COUNTY LINE EXTEND NORTH 4 MILES UT FOR 17668(04)	\$329,544
ALFALFA 17668(10) RECONSTRUCT-NO ADDED LANES	Div. 6	SH045	2.5 Mi.	Let FFY 2015	/	SH-45: BEGINNING 2.1 MILES WEST OF THE SH-8 JUNCTION AND EXTEND EAST 2.1 MILES THROUGH CARMEN TO THE SH-8 JUNCTION.	\$6,522,931
ALFALFA 21710(04) BRIDGE & APPROACHES	Div. 6	SH011	1.6 Mi.	Let FFY 2015	/	SH-11: OVER UNNAMED CREEKS APPROX. 3.8, & 4.7 MI EAST OF JCT. OF SH-11/US-64	\$2,359,195
ALFALFA 24064(06) UTILITIES	Div. 6	US064	4.6 Mi.	Let FFY 2015	/	US-64 FROM 9.0 MI EAST OF THE WOODS C/L, EAST 4.6 MILES UT FOR 24064(04)	\$750,000
ALFALFA 24124(04) WIDEN & RESURFACE	Div. 6	US064	4.5 Mi.	Let FFY 2015	/	US-64: BEGIN AT THE WOODS C/L, EXTEND EAST 4.5 MILES	\$5,816,605
ALFALFA 24124(09) UTILITIES	Div. 6	US064	4.5 Mi.	Let FFY 2015	/	US-64: BEGIN AT 4.5 MI. E. OF THE WOODS C/L, EXTEND EAST 4.5 MILES UT FOR 24124(07)	\$800,000
ALFALFA D6002(06) UTILITIES	Div. 6	SH008	4.5 Mi.	Let FFY 2015	/	SH-8: FROM 4 MILES N OF THE MAJOR CO. LN., EXTEND NORTH 4.5 MILES UT FOR D6002(04)	\$350,000
ALFALFA D6003(04) BRIDGE & APPROACHES	Div. 6	US064	1 Mi.	Let FFY 2015	/	US-64: EAST CLAY CREEK, 1.0 MILE EAST OF SH-8 JCT.	\$2,237,400
ATOKA 24066(07) WIDEN & RESURFACE	Div. 2	SH007	4.05 Mi.	Let FFY 2015	/	SH-7 FROM 11.4 MI EAST OF THE JOHNSON C/L EAST 4.05 MI	\$2,000,000
BECKHAM 24352(06) UTILITIES	Div. 5	SH152	4 Mi.	Let FFY 2015	/	SH-152 FROM SH-6 EAST 4.0 MI UT FOR 24352(04)	\$200,000
BLAINE 20237(08) GRADE, DRAINING & BRIDGE	Div. 5	US270	2.25 Mi.	Let FFY 2015	/	US-/270: FROM 3 MI SOUTH OF SH-33 JCT IN WATONGA AND EXTEND SOUTH 2.25 MI (GR, DR OF PARALLEL LANE) (ONE PARALLEL BR) (1.55 MI 4 LANE DIVIDED)	\$5,123,481
BRYAN 24088(04) WIDEN & RESURFACE	Div. 2	SH078	4.17 Mi.	Let FFY 2015	/	SH-78 FROM 16.28 MI NORTH OF THE TEXAS ST. LINE, NORTH 4.17 MI	\$2,000,000
CADDO 20953(05) RIGHT OF WAY	Div. 7	US277	2.47 Mi.	Let FFY 2015	/	US-277: BEG 2.47 MIS W. OF GRADY C/L, EXT E. 2.47 MIS RW FOR 20953(04) SMC=80/20	\$450,000
CADDO 20953(06) UTILITIES	Div. 7	US277	2.47 Mi.	Let FFY 2015	/	US-277: BEG 2.47 MIS W. OF GRADY C/L, EXT E. 2.47 MIS UT FOR 20953(04) SMC=80/20	\$575,000
CADDO 21714(04) WIDEN & RESURFACE	Div. 7	SH009	1.38 Mi.	Let FFY 2015	/	SH-9: BEGIN AT KIOWA C/L, EXT. E. 1.38 MI. THRU SH-58 JCT. IN CARNEGIE	\$2,500,000
CADDO 21714(05) RIGHT OF WAY	Div. 7	SH009	1.38 Mi.	Let FFY 2015	/	SH-9: BEGIN AT KIOWA C/L, EXT. E. 1.38 MI. THRU SH-58 JCT. IN CARNEGIE(RW FOR: 21714 (04))	\$510,000
CADDO 21714(06) UTILITIES	Div. 7	SH009	1.38 Mi.	Let FFY 2015	/	SH-9: BEGIN AT KIOWA C/L, EXT. E. 1.38 MI. THRU SH-58 JCT. IN CARNEGIEOUT FOR: 21714 (04))	\$679,663
CADDO 24418(05) RIGHT OF WAY	Div. 7	SH008	5 Mi.	Let FFY 2015	/	SH-8 BEGIN APPROX 4.0 MIS S. OF US-62 IN ANADARKO, EXT S. APPROX. 5.0 MIS TO JUST N. OF 90 DEGREE CURVE ROW FOR 24418(04)	\$1,250,000

8 YEAR CONSTRUCTION WORK PLAN REPORT

CADDO 24418(06) UTILITIES	Div. 7	SH008	5 Mi.	Let FFY	/ 2015	SH-8 BEGIN APPROX 4.0 MIS S. OF US-62 IN ANADARKO, EXT S. APPROX. 5.0 MIS TO JUST N. OF 90 DEGREE CURVE UT FOR 24418(04)	\$2,500,000
CANADIAN D4000(04) RECONSTRUCT-ADDED LANES	Div. 4	IS040	4 Mi.	Let FFY	/2015 2015	I-40: FROM MILE MARKER 136 TO 140 (FULL DEPTH RECONSTRUCTION & ADD LANES)	\$17,500,000
CANADIAN D4004(04) BRIDGE & APPROACHES	Div. 4	IS040	0.5 Mi.	Let FFY	/2015 2015	I-40 EASTBOUND BRIDGE OVER THE SOUTH CANADIAN RIVER 1.1 MILES EAST OF THE CADDO C/L	\$13,000,000
CANADIAN D4006(04) BRIDGE & APPROACHES	Div. 4	US281	1 Mi.	Let FFY	/2015 2015	US 281 OVER THE S. CANADIAN RIVER ON THE CADDO/CANADIAN C/L	\$10,000,000
CARTER 10154(05) RIGHT OF WAY	Div. 7	US070	4.89 Mi.	Let FFY	/ 2015	US-70: UPGRADE OLD S. LNS AND OVERLAY WB LNS FROM 6.74 MI E. OF SH 76 JCT., EXT E. 4.89 MI (0.8 MI BRIDGE EXCEPT. S. SIDE. RW FOR 10154(04) SMC80/20	\$704,519
CARTER 10154(06) UTILITIES	Div. 7	US070	4.89 Mi.	Let FFY	/ 2015	US-70: UPGRADE OLD S. LNS AND OVERLAY WB LNS FROM 6.74 MI E. OF SH 76 JCT., EXT E. 4.89 MI (0.8 MI BRIDGE EXCEPT. S. SIDE. UT FOR 10154(04) SMC80/20	\$810,196
CARTER 24104(04) RECONSTRUCT-NO ADDED LANES	Div. 7	SH053	8 Mi.	Let FFY	/ 2015	SH-53 FROM 15.5 MI WEST OF I-35 EXT. EAST 8.0 MI	\$6,500,000
CHEROKEE 10437(04) GRADE, DRAINING, BRIDGE & SURFACE	Div. 1	US062	3.3 Mi.	Let FFY	/2015 2015	SH-51/US-62: BEGIN 3.5 MI. E. OF JCT SH-10, EXTEND E-SE 3.3 MI. (BARON FORKBR) (2 ON 4)	\$11,638,000
CHEROKEE 21952(04) GRADE, DRAIN & SURFACE	Div. 1	SH082	2 Mi.	Let FFY	/ 2015	SH-82: FR 1.4 MI N OF US-62/SH-51 JCT., EXT. N. 2 MI. (WIDEN TO 4 LANE DIVIDED)	\$6,485,000
CLEVELAND 24112(04) GRADE, DRAIN & SURFACE	Div. 3	SH039	5 Mi.	Let FFY	/ 2015	SH-39: FROM 2.0 MI. EAST OF US-77 EXTEND EAST 5.0 MI.	\$4,600,000
COTTON 23292(04) RESURFACE	Div. 7	IS044	5.65 Mi.	Let FFY	/ 2015	I-44: P.C. CONCRETE OVERLAY BEG. AT THE RED RIVER BRIDGE & EXTENDING NORTH TO US-70. (IM EARMARK)	\$6,000,000
COTTON 24114(04) GRADE, DRAIN & SURFACE	Div. 7	SH036	3.8 Mi.	Let FFY	/ 2015	SH-36: RECONSTRUCT ON OFFSET ALIGN, FROM THE RAMPS OF I-44, NORTH TO US-70W, (BIA FUNDS)	\$4,560,000
COTTON 24114(05) RIGHT OF WAY	Div. 7	SH036	3.8 Mi.	Let FFY	/ 2015	SH-36: RECONSTRUCT ON OFFSET ALIGN, FROM THE RAMPS OF I-44, NORTH TO US-70W, (ROW FOR 24114(04)	\$400,000
COTTON 24114(06) UTILITIES	Div. 7	SH036	3.8 Mi.	Let FFY	/ 2015	SH-36: RECONSTRUCT ON OFFSET ALIGN, FROM THE RAMPS OF I-44, NORTH TO US-70W, (UT FOR 24114(04)	\$300,000
CREEK 24131(04) WIDEN & RESURFACE	Div. 8	SH016	6 Mi.	Let FFY	/ 2015	SH-16 FROM SH-48 EAST 6.0 MI	\$9,000,000
CREEK 24132(04) GRADE, DRAIN & SURFACE	Div. 8	SH066	1 Mi.	Let FFY	/ 2015	SH-66 FROM APPROX. 0.25 MI EAST OF DEPEW, NORTHEAST, ON NEW ALIGNMENT(CURVE CORRECTION)	\$2,500,000
CUSTER 24145(06) UTILITIES	Div. 5	SH054	5 Mi.	Let FFY	/ 2015	SH-54 FROM THE NORTH WEATHERFORD C/L, NORTH 5.0 MI UT FOR 24145(04)	\$982,430
CUSTER 24145(11) RIGHT OF WAY	Div. 5	SH054	4.8 Mi.	Let FFY	/ 2015	SH-54 FROM 10.0 MI NORTH OF THE NORTH WEATHERFORD C/L, NORTH 4.8 MI RW FOR 24145(10)	\$243,245
CUSTER 24145(12) UTILITIES	Div. 5	SH054	4.8 Mi.	Let FFY	/ 2015	SH-54 FROM 10.0 MI NORTH OF THE NORTH WEATHERFORD C/L, NORTH 4.8 MI UT FOR 24145(10)	\$943,133

8 YEAR CONSTRUCTION WORK PLAN REPORT

CUSTER 24146(04) RESURFACE	Div. 5	IS040	2 Mi.	Let FFY	/ 2015	I-40 FROM THE CADDO C/L WEST 2.0 MI (MILEPOST 84 TO 86) (IM EARMARK)	\$1,407,407
CUSTER 24427(04) RESURFACE	Div. 5	IS040	6 Mi.	Let FFY	/ 2015	I-40: FROM I-40B EAST 6.0 MI (MP 69 TO 75)	\$6,756,151
CUSTER D5000(04) BRIDGE WATER PROOF SEAL	Div. 5		0 Mi.	Let FFY	/ 2015	DIVISION 5 SILANE PROJECTS (WATERPROOFING SEAL, SITES TO BE DETERMINED)	\$100,000
CUSTER D5001(04) JOINT SEAL/REPAIR	Div. 5		0 Mi.	Let FFY	/ 2015	DIVISION 5 PAINT & JOINT SEAL/REPAIR PROJECTS (SITES TO BE DETERMINED)	\$1,000,000
DEWEY 06377(20) BRIDGE & APPROACHES	Div. 5	US183	0.49 Mi.	Let FFY	/ 2015	US-183: OVER THE SOUTH CANADIAN RIVER, NORTH OF TALOGA (NEW ALIGN)	\$6,954,952
ELLIS 24160(05) RIGHT OF WAY	Div. 6	SH015	4.4 Mi.	Let FFY	/ 2015	SH-15 BEG APPROX. 0.75 MILE EAST OF SH-46 & EXTENDING NORTHEAST 4.4 MILES RW FOR 24160(04)	\$500,000
ELLIS 24160(06) UTILITIES	Div. 6	SH015	4.4 Mi.	Let FFY	/ 2015	SH-15 BEG APPROX. 0.75 MILE EAST OF SH-46 & EXTENDING NORTHEAST 4.4 MILE UT FOR 24160(04)	\$1,200,000
ELLIS 24223(06) UTILITIES	Div. 6	SH015	4.7 Mi.	Let FFY	/ 2015	SH-15: BEGIN 3.3 MI. W. OF THE WOODWARD C/L., EXT. E. 4.7 MI. UT FOR 24223(04)	\$1,200,000
GARVIN 21786(04) GRADE, DRAINING, BRIDGE & SURFACE	Div. 3	SH019	1.46 Mi.	Let FFY	/ 2015	SH-19 OVER WASHITA RIVER, FROM 0.74 MI. EAST OF JCT. US-77 EXTEND EAST 1.46 MI.	\$5,840,000
GRADY 20301(05) RIGHT OF WAY	Div. 7	SH037	4.45 Mi.	Let FFY	/ 2015	SH-37: FR APPROX 0.2 MIS E OF US-81 AT U.P. RR IN MINCO, EXT E. TO 4.45 MIS RW FOR 202301(04) SMC=80/20	\$1,271,359
GRADY 20301(06) UTILITIES	Div. 7	SH037	4.45 Mi.	Let FFY	/ 2015	SH-37: FR APPROX 0.2 MIS E OF US-81 AT U.P. RR IN MINCO, EXT E. TO 4.45 MIS UT FOR 20301(04)	\$429,955
GRADY 20302(05) RIGHT OF WAY	Div. 7	SH039	4.5 Mi.	Let FFY	/ 2015	SH-39: FR 4.12 MI. E. OF US-62 JCT. EXT. E. 4.5 MI. TO MCCLAIN C/L RW FOR 20302(04) SMC=80/20	\$1,300,180
GRADY 20302(06) UTILITIES	Div. 7	SH039	4.5 Mi.	Let FFY	/ 2015	SH-39: FR 4.12 MI. E. OF US-62 JCT EXT. E. 4.5 MI. TO MCCLAIN C/L UT FOR 20302(04) SMC=80/20	\$839,805
GRADY 20962(05) RIGHT OF WAY	Div. 7	US277	3.3 Mi.	Let FFY	/ 2015	US-277: FROM CADDO COUNTY LINE, EXTEND EAST 3.3 MILES ON NEW ALIGNMENT RW FOR 20962(04) SMC=80/20	\$800,000
GRADY 20962(06) UTILITIES	Div. 7	US277	3.3 Mi.	Let FFY	/ 2015	US-277: FROM CADDO COUNTY LINE, EXTEND EAST 3.3 MILES ON NEW ALIGNMENT UT FOR 20962(04) SMC=80/20	\$920,000
GRADY 24428(05) RIGHT OF WAY	Div. 7	US081	5.2 Mi.	Let FFY	/ 2015	US-81 FROM SH-9 SOUTH 5.2 MI TO US-277(CHICKASHA BYPASS) ROW FOR 24428(04)	\$4,130,000
GREER 10100(08) GRADE, DRAIN & SURFACE	Div. 5	SH006	4 Mi.	Let FFY	/ 2015	SH-6: FR APPROX 1 MILE NORTH OF SH-9 JCT, EXTEND NORTH APPROX. 4.0 MI. N OF GRANITE (RECONST EXISTING)	\$4,366,000
HARPER 10448(04) BRIDGE & APPROACHES	Div. 6	SH149	1 Mi.	Let FFY	/2015 2015	SH 149 AT BEAVER RIVER APPROX 2.44 MI E OF US-283	\$2,250,000
HARPER 20937(06) BRIDGE PAINTING	Div. 6		0 Mi.	Let FFY	/2015 2015	BRIDGE PAINT PROJECTS (SITES TO BE DETERMINED)	\$50,000

8 YEAR CONSTRUCTION WORK PLAN REPORT

HARPER 24224(06) UTILITIES	Div. 6	US183	4.6 Mi.	Let FFY	/ 2015	US-183: FR THE HARPER/WOODWARD C/L., EXT. N. 4.6 MI UT FOR 24224(04)	\$1,064,250
HARPER 24393(04) JOINT SEAL/REPAIR	Div. 6		0 Mi.	Let FFY	/ 2015	DIVISION 6 JOINT PROJECTS (SITES TO BE DETERMINED)	\$100,000
HARPER D6000(04) BRIDGE WATER PROOF SEAL	Div. 6		0 Mi.	Let FFY	/ 2015	DIVISION 6 SILANE PROJECTS (SITES TO BE DETERMINED)	\$100,000
KAY 24226(04) RESURFACE	Div. 4	IS035	4 Mi.	Let FFY	/2015 2015	I-35: BEGIN AT MILE MARKER 219 AND EXTENDING NORTH TO MILE MARKER223 (UNBONDED OVERLAY) (IM EARMARK = \$10,000,000.00)	\$15,000,000
KAY 24402(04) SHOULDER IMPROVEMENT & RESURFACE	Div. 4	US077	4.5 Mi.	Let FFY	/ 2015	US-77 FROM THE NORTH NEWKIRK CITY LIMITS, NORTH 4.5 MI	\$4,907,834
KINGFISHER 24211(04) SHOULDER IMPROVEMENT & RESURFACE	Div. 4	SH051	7.53 Mi.	Let FFY	/2015 2015	SH-51 FROM SH-132 EAST TO US-81	\$8,885,198
KIOWA D5003(04) BRIDGE & APPROACHES	Div. 5	SH019	1 Mi.	Let FFY	/ 2015	SH-19: UNNAMED CREEK APPROX 0.3 MI EAST OF SH-115 JCT.	\$1,200,000
KIOWA D5003(05) RIGHT OF WAY	Div. 5	SH019	0.5 Mi.	Let FFY	/ 2015	SH-19: UNNAMED CREEK APPROX 0.3 MI EAST OF SH-115 JCT. RW FOR D5003(04)	\$50,000
KIOWA D5003(06) UTILITIES	Div. 5	SH019	0.5 Mi.	Let FFY	/ 2015	SH-19: UNNAMED CREEK APPROX 0.3 MI EAST OF SH-115 JCT. UT FOR D5003(04)	\$50,000
LINCOLN 24180(04) GRADE, DRAIN & SURFACE	Div. 3	US177	5 Mi.	Let FFY	/ 2015	US-177: FROM 2.95 MI. NORTH OF JCT. SH-66 EXTEND NORTH 5.0 MI.	\$9,500,000
LINCOLN 24227(04) GRADE, DRAINING, BRIDGE & SURFACE	Div. 3	SH102	2.1 Mi.	Let FFY	/ 2015	SH-102: FROM JCT. US-62 EXTEND NORTH 2.1 MI. INCLUDES RCB EXTENSION	\$3,500,000
LINCOLN 24228(04) GRADE, DRAINING, BRIDGE & SURFACE	Div. 3	US062	3 Mi.	Let FFY	/ 2015	US-62: FROM OKLAHOMA C/L EXTEND EAST 3.0 MI. TO JCT. SH-102 (INCLUDES INTERSECTION RECONSTRUCTION)	\$5,500,000
LOVE 10147(06) RIGHT OF WAY	Div. 7	SH032	4 Mi.	Let FFY	/ 2015	SH-32: WIDEN & OVERLAY/SOME NEW ALIGNMENT BEGINNING AT SH 96, EXT. EAST 4 MIS. (ADD PAVED SHLDRS + RESURF) RW FOR J.P. 10147(04) SMC=80/2	\$674,847
LOVE 10147(07) UTILITIES	Div. 7	SH032	4 Mi.	Let FFY	/ 2015	SH-32: WIDEN & OVERLAY/SOME NEW ALIGNMENT BEGINNING AT SH 96, EXT. EAST 4 MIS. (ADD PAVED SHLDRS + RESURF) UT FOR J.P. 10147(04) SMC=80/2	\$1,294,402
MCCLAIN 01964(06) GRADE, DRAIN & SURFACE	Div. 3	SH076	2.1 Mi.	Let FFY	/ 2015	SH-76: FROM 0.1 MI. SOUTH OF JCT. SH-74B EXTEND NORTH TO JCT. US-62 NEAR BLANCHARD (BR=01964(09))	\$3,200,000
MCCLAIN 01964(09) BRIDGE & APPROACHES	Div. 3	SH076	0.2 Mi.	Let FFY	/ 2015	SH-76 OVER WALNUT CREEK, 4.7 MI. NORTH OF JCT. SH-39 (RDY=01964(06))	\$1,900,000
MCCLAIN 20999(04) RESURFACE	Div. 3	IS035	4.5 Mi.	Let FFY	/ 2015	I-35: FROM 0.5 MI. SOUTH OF JCT. SH-74 EXTEND NORTH 4.5 MI.	\$10,125,000
MCCLAIN 23146(05) RIGHT OF WAY	Div. 3	SH039	1 Mi.	Let FFY	/ 2015	SH-39: FROM GRADY/MCCLAIN C/L EXTEND EAST 1.0 MI. TO JCT. SH-76 RW FOR 23146(04)	\$200,000
MCCLAIN 23146(06) UTILITIES	Div. 3	SH039	1 Mi.	Let FFY	/ 2015	SH-39: FROM GRADY/MCCLAIN C/L EAST 1.0 MI. TO JCT. SH-76 UT FOR 23146(04)	\$150,000

8 YEAR CONSTRUCTION WORK PLAN REPORT

MCCURTAIN 24184(04)	Div. 2	SH003	5.51 Mi.	Let FFY 2015	/	SH-3: BEGIN 10.54 MI. E. OF THE PUSHMATAHA C/L AND EXTEND E. 5.51 MI.	\$5,728,535
WIDEN & RESURFACE							
MCCURTAIN 24409(05)	Div. 2	SH003	6 Mi.	Let FFY 2015	/	SH-3 FROM 16.05 MI EAST OF THE PUSHMATAHA C/L EAST 6.0 MI FOR 24409(04)	\$3,000,000
RIGHT OF WAY							
MCCURTAIN D2210(04)	Div. 2	SH003	0.1 Mi.	Let FFY 2015	/	SH-3: OVER LUKFATA CREEK, 4.2 MILES WEST OF JCT US-70	\$2,500,000
BRIDGE & APPROACHES							
MCCURTAIN D2212(04)	Div. 2	US070	0.04 Mi.	Let FFY 2015	/	US-70 OVER CLEAR CREEK, .02 MILE EAST OF CHOCTAW COUNTY LINE	\$1,400,000
BRIDGE & APPROACHES							
MCINTOSH 20884(04)	Div. 1	IS040	5.91 Mi.	Let FFY 2015	/2015	I-40: FR MILE POST 265.4 TO 271.31 WB ONLY (UNBONDED CONCRETE OVERLAY)(IM EARMARK) SMC=90/10	\$8,411,017
RECONSTRUCT-NO ADDED LANES							
MAYES 24382(04)	Div. 8	SH028	5.33 Mi.	Let FFY 2015	/	SH-28: BEGIN US-69/SH-28 JCT. AND EXTEND EAST 5.33 MILES	\$9,676,740
GRADE, DRAIN & SURFACE							
MURRAY 20303(04)	Div. 7	SH077D	1.8 Mi.	Let FFY 2015	/	SH-77D: JUST S. OF US-77, EXT SOUTHEASTERLY 1.8 MILES TO FALLS CREEK ASSEMBLY SMC=80/20	\$6,198,696
GRADE, DRAIN & SURFACE							
MUSKOGEE 20334(04)	Div. 1	SH100	0.37 Mi.	Let FFY 2015	/2015	SH-100: OVER ARKANSAS RIVER NAVIGATION CHANNEL	\$1,650,000
BRIDGE PAINTING							
MUSKOGEE D1001(04)	Div. 1		0 Mi.	Let FFY 2015	/	DIVISION 1: BRIDGE WATER PROOF SEAL	\$50,000
BRIDGE WATER PROOF SEAL							
NOBLE D4009(04)	Div. 4		0 Mi.	Let FFY 2015	/2015	DIVISION 4 - BRIDGE WATERPROOF SEAL	\$100,000
BRIDGE WATER PROOF SEAL							
NOBLE D4010(04)	Div. 4		0 Mi.	Let FFY 2015	/2015	DIVISION 4 - BRIDGE PAINT & JOINT REPAIR	\$1,000,000
BRIDGE PAINTING							
NOWATA 24269(04)	Div. 8	US060	1.5 Mi.	Let FFY 2015	/	US-60 BEG AT WASHINGTON C/L & EXTEND EAST APPROX. 1.5MILE.	\$4,640,000
GRADE, DRAIN & SURFACE							
NOWATA 24407(04)	Div. 8	US169	6 Mi.	Let FFY 2015	/	US-169 BEGIN APPROX 6.0 MILE SOUTH OF THE KANSAS S/L & EXT NORTH 6.0 MILE TO THE KANSAS S/L.	\$6,800,000
WIDEN & RESURFACE							
OKLAHOMA 20324(04)	Div. 4	IS040	2 Mi.	Let FFY 2015	/	I-40: FR MILE MARKER 165 TO 167, LN ADDS & RECONSTRUCTION OF CHOCTAW RD INTERCHANGE (OK059, OK146)	\$21,995,057
RESURFACE							
OKLAHOMA D4011(04)	Div. 4	IS040	3 Mi.	Let FFY 2015	/2015	I-40: FR MILE MARKER 167 TO 170, RECONSTRUCTION & LN ADDS	\$15,000,000
RECONSTRUCT-ADDED LANES							
OKMULGEE 24369(04)	Div. 1	US075A	8 Mi.	Let FFY 2015	/	US-75A BEG AT JCT US-75A/SH-16 & EXTEND NORTH 8.0 MILE TO THE CREEK C/L.(BR = 24369(05))	\$8,000,000
GRADE, DRAIN & SURFACE							
OKMULGEE 24369(05)	Div. 1	US075A	0.1 Mi.	Let FFY 2015	/	US-75A OVER DUCK CREEK APPROX. 6.4 MILE NORTH OF JCT US-75A/SH-16(RDY = 24369(04))	\$955,000
BRIDGE & APPROACHES							
OSAGE 20288(06)	Div. 8	SH011	2 Mi.	Let FFY 2015	/	SH-11: FR BARNSDALL, EXTEND SOUTHEAST APPROX. 2.0 MILES UT FOR 20288(04)	\$560,725
UTILITIES							
OSAGE 24265(04)	Div. 8	SH011	3.75 Mi.	Let FFY 2015	/	SH-11 FROM 2.0 MI S.E. OF BARNSDALL EXTEND S.E. 3.75 MI	\$4,000,000
WIDEN & RESURFACE							

8 YEAR CONSTRUCTION WORK PLAN REPORT

OSAGE 24266(06) UTILITIES	Div. 8	SH011	4.96 Mi.	Let FFY	/ 2015	SH-11 FROM 9.0 MI S.E. OF BARNSDALL EXTEND S.E. 4.96 MILE TO WASHINGTON C/LUT FOR 24266(04)	\$200,000
OSAGE 24267(06) UTILITIES	Div. 8	SH020	2.4 Mi.	Let FFY	/ 2015	SH-20 FROM 4.06 MI WEST OF THE TULSA C/L, EAST 2.4 MIUT FOR 24267(04)	\$87,000
OSAGE 24268(06) UTILITIES	Div. 8	SH020	5 Mi.	Let FFY	/ 2015	SH-20 FROM SH-99 IN HOMINY, EAST 5.0 MIUT FOR 24268(04)	\$180,000
PAWNEE 20314(06) UTILITIES	Div. 8	US064	2.04 Mi.	Let FFY	/ 2015	US-64: FR JCT SH-18 NORTH, EXTEND SOUTH TO SH-18 SOUTH(UT FOR 20314(04)	\$2,250,333
PAWNEE 24322(06) UTILITIES	Div. 8	US064	6.5 Mi.	Let FFY	/ 2015	US-64 FROM SH-18 EAST 6.5 MIUT FOR 24322(04)	\$400,000
PAYNE D4008(04) BRIDGE & APPROACHES	Div. 4	SH051	0.1 Mi.	Let FFY	/2015 2015	SH 51 OVER BOOMER CREEK JUST WEST OF THE US 177 JUNCTION IN STILLWATER R/W, UT & ENGINEERING TO BE PROVIDED BY THE CITY OF STILLWATER	\$6,000,000
PITTSBURG 14999(04) INTERCHANGE	Div. 2	US069	0.64 Mi.	Let FFY	/ 2015	US-69: CONSTRUCT INTERCHANGE @ COMANCHE IN MCALESTER	\$18,500,000
PITTSBURG 21746(04) BRIDGE & APPROACHES	Div. 2	US270	0.1 Mi.	Let FFY	/ 2015	US-270: OVER COAL CREEK APPROX. 13.2 MILE EAST OF THE PITTSBURG/HUGHES C/L 80/20 SMC	\$3,200,000
PITTSBURG 24331(04) WIDEN & RESURFACE	Div. 2	SH031	2.95 Mi.	Let FFY	/ 2015	SH-31 FROM 1.13 MI EAST OF MCALESTER, EAST 2.95 MI	\$1,400,000
PONTOTOC 22973(A2) BRIDGE WATER PROOF SEAL	Div. 3		0 Mi.	Let FFY	/ 2015	DIVISION THREE: BRIDGE WATER PROOFING SEAL (SILANE)	\$100,000
PONTOTOC 23284(A2) BRIDGE PAINTING	Div. 3		0.1 Mi.	Let FFY	/ 2015	DIVISION THREE: RESERVE PAINT	\$400,000
PONTOTOC 23285(A2) JOINT SEAL/REPAIR	Div. 3		0.1 Mi.	Let FFY	/ 2015	DIVISION THREE: RESERVE JOINT REPAIR	\$200,000
PONTOTOC 23286(04) GRADE, DRAIN & SURFACE	Div. 3	SH099	3 Mi.	Let FFY	/ 2015	SH-99: FROM 0.5 MI. NORTH OF JCT. SH-99A EXTEND NORTH 3.0 MI.	\$2,900,000
POTTAWATOMIE 24240(07) GRADE, DRAIN & SURFACE	Div. 3	SH039	3 Mi.	Let FFY	/ 2015	SH-39: FROM 9.9 MI. EAST OF CLEVELAND C/L EXTEND EAST TO JCT. US-177 IN ASHER	\$6,000,000
PUSHMATAHA D2201(04) JOINT SEAL/REPAIR	Div. 2		0 Mi.	Let FFY	/ 2015	DIVISION 2: BRIDGE JOINT REPAIR	\$1,000,000
PUSHMATAHA D2202(04) BRIDGE WATER PROOF SEAL	Div. 2		0 Mi.	Let FFY	/ 2015	DIVISION 2: BRIDGE WATER PROOF SEAL	\$50,000
ROGER MILLS 10094(06) UTILITIES	Div. 5	US283	4.8 Mi.	Let FFY	/ 2015	US-283: FR 8 MI NORTH OF THE BECKHAM C/L EXT NORTH TO SH 47 IN CHEYENNE UT FOR 10094(04)	\$1,553,293
ROGERS 20315(04) INTERCHANGE	Div. 8	IS044	0.04 Mi.	Let FFY	/ 2015	I-44: INTERCHANGE AT 163RD STREET FUNDING REQUIRED SMC=90/10,80/20 SPLIT	\$10,500,000
SEMINOLE 21006(05) RIGHT OF WAY	Div. 3	US270	7.57 Mi.	Let FFY	/ 2015	US-270 OVER CARTER & 9 UNNAMED CR, FROM JCT. SH-270A IN SEMINOLE EXTEND EAST TO Y AT US-270B WEST OF WEWOKA 21006(04) (OK070) RW FOR	\$1,737,946

8 YEAR CONSTRUCTION WORK PLAN REPORT

SEMINOLE 21006(06) UTILITIES	Div. 3	US270	7.57 Mi.	Let FFY	/ 2015	US-270 OVER CARTER & 9 UNNAMED CR, FROM JCT. SH-270A IN SEMINOLE EXTEND EAST TO Y AT US-270B WEST OF WEWOKA UT FOR 21006(04)	\$650,000
SEMINOLE 21006(07) BRIDGE & APPROACHES	Div. 3	US270	1.2 Mi.	Let FFY	/ 2015	US-270 OVER WEWOKA CREEK & RAILROAD, 8.3 MI. EAST OF JCT. SH-270A IN SEMINOLE EXTEND EAST 1.2 MI.	\$4,900,000
SEMINOLE 21007(04) RECONSTRUCT-NO ADDED LANES	Div. 3	IS040	4 Mi.	Let FFY	/ 2015	I-40: FROM 8.0 MI. EAST OF JCT. SH-99 EXTEND EAST 4.0 MI. TO END OF PC SECTION (WESTBOUND ONLY)	\$7,200,000
STEPHENS 20316(05) RIGHT OF WAY	Div. 7	US081	1.6 Mi.	Let FFY	/ 2015	US-81: SOUTH CONNECTION BYPASS, NORTHWESTERERLY TO RELOCATED SH-7 AT 27TH STREET (RW FOR 20316(04)) SMC=80/20	\$1,035,090
STEPHENS 20316(06) UTILITIES	Div. 7	US081	1.6 Mi.	Let FFY	/ 2015	US-81: SOUTH CONNECTION BYPASS, NORTHWESTERLY TO RELOCATED SH-7 AT 27TH STREET (UT FOR 20316(04)) SMC=80/20	\$1,150,000
STEPHENS 21720(04) WIDEN & RESURFACE	Div. 7	SH053	4 Mi.	Let FFY	/ 2015	SH-53 FROM 6.08 MI EAST OF THE COTTON C/L, EAST APPROX 4.0 MI TO 5TH ST. INTERSECTION	\$3,920,471
STEPHENS 21720(05) RIGHT OF WAY	Div. 7	SH053	4 Mi.	Let FFY	/ 2015	SH-53: FROM 6.08 MI EAST OF COTTON C/L, EAST APPROX 4.0 MI, TO 5TH STR.ROE FOR: 21720(04)	\$850,000
STEPHENS 21720(06) UTILITIES	Div. 7	SH053	4 Mi.	Let FFY	/ 2015	SH-53 FROM 6.08 MI EAST OF COTTON C/L, EAST APPROX 4.0 MI TO 5TH STR.UT FOR: 21720(04)	\$850,000
STEPHENS D7690(01) BRIDGE REPAIR	Div. 7		0 Mi.	Let FFY	/ 2015	DIVISION 7 BRIDGE MAINTENANCE (BRIDGE PAINT & JOINT REPAIR PROJECTS)	\$950,000
STEPHENS D7690(02) BRIDGE WATER PROOF SEAL	Div. 7		0 Mi.	Let FFY	/ 2015	DIVISION WIDE BRIDGE WATERPROOFING SEAL FOR DIVISION 7 (FFY 2009)	\$50,000
TEXAS 20947(04) GRADE & DRAIN	Div. 6	US054	4.3 Mi.	Let FFY	/ 2015	US-54: FR 4.8 MILES NORTH OF US-64, EXTEND NORTH 4.3 MILES SURFACE = 20947(07)	\$3,300,000
TULSA 11143(07) GRADE, DRAIN & SURFACE	Div. 8	SH051	5.94 Mi.	Let FFY	/ 2015	SH-51 FROM 1.9 MI EAST OF THE CREEK C/L, EAST 5.9 MIRECON EXIST LANES	\$6,000,000
TULSA 20931(04) INTERCHANGE	Div. 8	US169	0.5 Mi.	Let FFY	/ 2015	US-169: INTERCHANGE AT BROKEN ARROW EXPRESSWAY SMC=80/20	\$25,000,000
TULSA 24416(04) GRADE, DRAINING, BRIDGE & SURFACE	Div. 8	IS244	1.79 Mi.	Let FFY	/ 2015	I-244 FROM 1ST STREET NORTH & EAST TO US-75 IN TULSA(NW QUAD OF IDL) IMEARMARK	\$20,000,000
WASHINGTON 24351(06) UTILITIES	Div. 8	SH011	3.33 Mi.	Let FFY	/ 2015	SH-11 FROM THE OSAGE C/L EAST & SOUTH 3.33 MIUT FOR 24351(04)	\$600,000
WASHITA 17669(06) UTILITIES	Div. 5	US183	7 Mi.	Let FFY	/ 2015	US 183 FROM SH 55, NORTH TO EW 122. UTIL FOR JP# 17669(04) (RECONSTRUCT TO 4 LANE DIVIDED) SMC 80/20	\$278,846
WASHITA 24352(08) RIGHT OF WAY	Div. 5	SH152	4 Mi.	Let FFY	/ 2015	SH-152 FROM 2.0 MI EAST OF THE BECKHAM C.L EAST 4.0 MI RW FOR 24352(07)	\$200,000
WASHITA 24352(09) UTILITIES	Div. 5	SH152	4 Mi.	Let FFY	/ 2015	SH-152 FROM 2.0 MI EAST OF THE BECKHAM C.L EAST 4.0 MI UT FOR 24352(07)	\$200,000
WASHITA D5004(04) BRIDGE & APPROACHES	Div. 5	SH152	0.5 Mi.	Let FFY	/ 2015	SH-152: RAILROAD UNDERPASS, 13.5 MI EAST OF THE BECKHAM CO. LN.	\$2,500,000

8 YEAR CONSTRUCTION WORK PLAN REPORT

WASHITA D5004(05) RIGHT OF WAY	Div. 5	SH152	0.5 Mi.	Let FFY	/ 2015	SH-152: RAILROAD UNDERPASS, 13.5 MI EAST OF THE BECKHAM CO. LN. RW FOR D5004(04)	\$50,000
WASHITA D5004(06) UTILITIES	Div. 5	SH152	0.5 Mi.	Let FFY	/ 2015	SH-152: RAILROAD UNDERPASS, 13.5 MI EAST OF THE BECKHAM CO. LN. UT FOR D5004(04)	\$50,000
WASHITA D5005(04) BRIDGE & APPROACHES	Div. 5	SH055	1 Mi.	Let FFY	/ 2015	SH-55: ELK CREEK & O'FLOW, APPROX. 5.1 AND 5.2 MI EAST OF BECKHAM CO. LN.	\$3,000,000
WASHITA D5005(05) RIGHT OF WAY	Div. 5	SH055	1 Mi.	Let FFY	/ 2015	SH-55: ELK CREEK AND O'FLOW, APPROX. 5.1 AND 5.2 MI EAST OF BECKHAM CO. LN. RW FOR D5005(04)	\$100,000
WASHITA D5005(06) UTILITIES	Div. 5	SH055	1 Mi.	Let FFY	/ 2015	SH-55: ELK CREEK AND O'FLOW, APPROX. 5.1 AND 5.2 MI EAST OF BECKHAM CO. LN. UT FOR D5005(04)	\$100,000
WASHITA D5007(04) BRIDGE & APPROACHES	Div. 5	SH152	0.5 Mi.	Let FFY	/ 2015	SH-152: TRAIL ELK CREEK, APPROX. 4.2 MI EAST OF THE BECKHAM CO. LN.	\$1,700,000
WASHITA D5007(05) RIGHT OF WAY	Div. 5	SH152	0.5 Mi.	Let FFY	/ 2015	SH-152: TRAIL ELK CREEK, APPROX. 4.2 MI EAST OF THE BECKHAM CO. LN. RW FOR D5007(04)	\$50,000
WASHITA D5007(06) UTILITIES	Div. 5	SH152	0.5 Mi.	Let FFY	/ 2015	SH-152: TRAIL ELK CREEK, APPROX. 4.2 MI EAST OF THE BECKHAM CO. LN. UT FOR D5007(04)	\$50,000
WASHITA D5008(04) BRIDGE & APPROACHES	Div. 5	SH044	0.5 Mi.	Let FFY	/ 2015	SH-44: SAND CREEK, APPROX. 9.3 MILES NORTH OF THE SH-152 JCT.	\$1,500,000
WOODS 24319(04) BRIDGE & APPROACHES	Div. 6	US281	0.5 Mi.	Let FFY	/ 2015	US-281 OVER UNNAMED CREEK APPROX. 1.4 MILE WEST OF JCT US-281/SH-45	\$1,402,531
WOODS D6005(06) UTILITIES	Div. 6	US064	0.5 Mi.	Let FFY	/ 2015	US-64 OVER HOUSTON CREEK, APPROX 0.1 MILE WEST OF THE US-50 JCT. UT FOR D6005(04)	\$175,000
WOODWARD 17457(19) UTILITIES	Div. 6	US183	5 Mi.	Let FFY	/ 2015	US-183/SH 3: FROM 5 MI. S.E. OF JCT. SH-50, EXT. S.E. 5 MI. UT FOR 17457(16) (PARALLEL LANES)	\$928,795
WOODWARD 17457(24) UTILITIES	Div. 6	US183	4 Mi.	Let FFY	/ 2015	SH 3: FROM 10 MI. S.E. OF JCT. SH-50, EXT. S.E. 4 MI. UT FOR JP 17457(20) (PARALLEL LANES)	\$687,608
WOODWARD 17457(56) UTILITIES	Div. 6	US183	4 Mi.	Let FFY	/ 2015	SH-3 BEG APPROX 14.0 MILE SOUTHEAST OF JCT SH-3/SH-50 & EXT SOUTHEAST 4.0 MILE TO WOODWARD/MAJOR C/L UT FOR 17457(54)	\$650,000

8 YEAR CONSTRUCTION WORK PLAN REPORT

Federal Fiscal Year 2016

D4014(04) BRIDGE WATER PROOF SEAL	Div. 4	0 Mi.	Let /2016 FFY 2016	DIVISION 4 - BRIDGE WATERPROOF SEAL	\$100,000
D4015(04) BRIDGE PAINTING	Div. 4	0 Mi.	Let /2016 FFY 2016	DIVISION 4 - BRIDGE PAINT & JOINT REPAIR	\$1,000,000
ADAIR D1005(05) RIGHT OF WAY	Div. 1	US062 0.5 Mi.	Let / FFY 2016	US-62: BRIDGE OVER DENNISON HOLLOW, 4.1 MI E OF CHEROKEE CO. LINE. RW FOR D1005(04)	\$390,000
ADAIR D1005(06) UTILITIES	Div. 1	US062 0.5 Mi.	Let / FFY 2016	US-62: BRIDGE OVER DENNISON HOLLOW, 4.1 MI E OF CHEROKEE CO. LINE. UT FOR D1005(04)	\$120,000
ATOKA 23141(A1) GRADE, DRAINING, BRIDGE & SURFACE	Div. 2	SH003 2.5 Mi.	Let / FFY 2016	SH-3: 2 MILES EAST OF ATOKA(OFFSET EXISTING LANES & SAND CREEK BRIDGE)	\$7,000,000
ATOKA 24066(04) WIDEN & RESURFACE	Div. 2	SH007 5 Mi.	Let / FFY 2016	SH-7 FROM 6.4 MI EAST OF THE JOHNSON C/L EAST 5.0 MI	\$2,500,000
BEAVER 24067(04) WIDEN & RESURFACE	Div. 6	SH023 2 Mi.	Let / FFY 2016	SH-23 FROM THE TEXAS ST. LINE NORTH 2.0 MI	\$3,000,000
BECKHAM 24352(04) WIDEN & RESURFACE	Div. 5	SH152 4 Mi.	Let / FFY 2016	SH-152 FROM SH-6 EAST 4.0 MI	\$4,720,837
BECKHAM 24354(04) RESURFACE	Div. 5	IS040 5 Mi.	Let / FFY 2016	I-40 FROM MILEPOST 12 TO 17, 12.0 MI EAST OF THE TEXAS S/L EAST 5.0 MI (IM EARMARK)	\$5,750,000
BECKHAM 26078(04) PAVING REHABILITATION	Div. 5	IS040B 1.1 Mi.	Let / FFY 2016	I-40B: BEG 1.1 MI SOUTH OF THE US-283 JCT IN SAYRE AND EXT NORTH 1.1 MI. PRJT CONTINGENT UPON CITY OF SAYRE MATCH OF \$900,000.00. (4 LANE UNDIV.)	\$1,900,000
BLAINE 20932(05) RIGHT OF WAY	Div. 5	SH051A 2 Mi.	Let / FFY 2016	SH-51A: CURVE REALIGNMENT NORTH OF SH-8A JCT, SOUTH OF SOUTHARD RW FOR 20932(04) SMC=80/20	\$100,000
BLAINE 20932(06) UTILITIES	Div. 5	SH051A 2 Mi.	Let / FFY 2016	SH-51A: CURVE REALIGNMENT NORTH OF SH-8A JCT, SOUTH OF SOUTHARD UT FOR 20932(04) SMC=80/20	\$100,000
BRYAN 24389(04) WIDEN & RESURFACE	Div. 2	SH078 5 Mi.	Let / FFY 2016	SH-78 FROM 20.45 MI NORTH & EAST OF THE TEXAS S/L, NORTH 5.0 MI	\$3,500,000
CADDO 20953(04) GRADE, DRAIN & SURFACE	Div. 7	US277 2.47 Mi.	Let / FFY 2016	US-277: BEG 2.47 MIS W. OF GRADY C/L, EXT E. 2.47 MIS (NEW ALIGNMENT) SMC=80/20	\$4,596,026
CADDO 24418(04) GRADE, DRAIN & SURFACE	Div. 7	SH008 5 Mi.	Let / FFY 2016	SH-8 BEGIN APPROX 4.0 MIS S. OF US-62 IN ANADARKO, EXT S. APPROX. 5.0 MIS TO JUST N. OF 90 DEGREE CURVE	\$8,950,000
CANADIAN D4016(04) BRIDGE & APPROACHES	Div. 4	IS040 0.5 Mi.	Let /2016 FFY 2016	I-40 WESTBOUND BRIDGE OVER THE SOUTH CANADIAN RIVER 1.1 MILES EAST OF THE CADDO C/L	\$13,000,000
CARTER 10154(04) GRADE, DRAIN & SURFACE	Div. 7	US070 4.89 Mi.	Let / FFY 2016	US-70: UPGRADE OLD S. LNS AND OVERLAY WB LNS FROM 6.74 MI E. OF SH 76 JCT., EXT E. 4.89 MI (0.8 MI BRIDGE EXCEPT. S. SIDE.	\$6,869,560
CIMARRON D6016(04) RESURFACE	Div. 6	US064 3 Mi.	Let / FFY 2016	US-64: BEGIN APPROX. 5.5 MI E OF THE US-64/SH-171N JCT., EXTENT EAST 3.0 MI	\$1,000,000
CLEVELAND 20997(10) GRADE, DRAINING, BRIDGE & SURFACE	Div. 3	US077 3.25 Mi.	Let / FFY 2016	US-77: FROM 7.4 MI. NORTH OF JCT. SH-39 EXTEND NORTH 3.25 MI. TO MCGUIRE ROAD IN NOBLE (4 LANE UNDIVIDED)	\$13,000,000

8 YEAR CONSTRUCTION WORK PLAN REPORT

CLEVELAND 24112(07) GRADE, DRAIN & SURFACE	Div. 3	SH039	4.43 Mi.	Let / FFY 2016	SH-39: FROM 7.0 MI. EAST OF JCT. US-77 EXTEND EAST 4.43 MI.	\$4,600,000
COTTON D7170(01) INTERCHANGE	Div. 7	I	0.3 Mi.	Let / FFY 2016	I-44: INTERCHANGE IMPROVEMENT LOCATED 1 MILE N. OF TEXAS STATE LINE.	\$6,000,000
CUSTER 24145(04) WIDEN & RESURFACE	Div. 5	SH054	5 Mi.	Let / FFY 2016	SH-54 FROM THE NORTH WEATHERFORD C/L, NORTH 5.0 MI (CURVE RE-ALIGNMENT)	\$7,720,837
CUSTER D5016(04) RESURFACE	Div. 5	IS040	3 Mi.	Let / FFY 2016	I-40: FR MILE MARKER 81 TO 84	\$3,267,995
DELAWARE 24150(04) WIDEN & RESURFACE	Div. 8	US059	5.46 Mi.	Let / FFY 2016	US-59 FROM 0.69 MI SOUTH OF SH-127 NORTH, NORTH 5.46 MI	\$4,207,000
DELAWARE 24151(04) WIDEN & RESURFACE	Div. 8	US059	0.79 Mi.	Let / FFY 2016	US-59 FROM 2.92 MI NORTH OF SH-20, NORTH 0.79 MI	\$711,000
ELLIS D6006(05) RIGHT OF WAY	Div. 6	SH015	4.1 Mi.	Let / FFY 2016	SH-15: BEGIN 4.5 MI EAST OF THE US-283 JCT., EXTEND EAST APPROX. 4.1 MI R/W FOR D6006(04)	\$500,000
ELLIS D6006(06) UTILITIES	Div. 6	SH015	4.1 Mi.	Let / FFY 2016	SH-15: BEGIN 4.5 MI EAST OF THE US-283 JCT., EXTEND EAST APPROX. 4.1 MI UT FOR D6006(04)	\$1,100,000
GARVIN 20970(05) RECONSTRUCT-NO ADDED LANES	Div. 3	IS035	2 Mi.	Let / FFY 2016	I-35: FROM 6.01 MI. SOUTH OF JCT. SH-19 EXTEND NORTH 2.0 MI. IN PAULS VALLEY	\$6,750,000
GARVIN 21841(04) GRADE, DRAINING, BRIDGE & SURFACE	Div. 3	SH019	4.6 Mi.	Let / FFY 2016	SH-19: FROM 1 MI. EAST OF JCT. US-177 IN STRATFORD EXTEND EAST 4.6 MI.	\$6,500,000
GARVIN 23264(04) GRADE, DRAINING, BRIDGE & SURFACE	Div. 3	SH076	8 Mi.	Let / FFY 2016	SH-76: FROM JCT. SH-19 EXTEND NORTH 8.0 MI. INTO MCCLAIN COUNTY	\$12,300,000
GRADY 20301(04) GRADE, DRAIN & SURFACE	Div. 7	SH037	4.45 Mi.	Let / FFY 2016	SH-37: FR APPROX 0.2 MIS E OF US-81 AT U.P. RR IN MINCO, EXT E. TO 4.45 MI (RECONSTRUCT ON EXISTING ALIGN W/SOME NEW ALIGNMENT)	\$6,500,000
GRADY 20302(04) GRADE, DRAINING, BRIDGE & SURFACE	Div. 7	SH039	4.5 Mi.	Let / FFY 2016	SH-39 FROM 4.12 MI EAST OF US-62, EAST 4.5 MI TO THE MCCLAIN C/L	\$6,500,000
GRADY 20962(04) GRADE, DRAIN & SURFACE	Div. 7	US277	3.3 Mi.	Let / FFY 2016	US-277: FROM CADDO COUNTY LINE, EXTEND EAST 3.3 MILES ON NEW ALIGNMENT SMC=80/20	\$5,940,000
GRANT D4007(04) BRIDGE & APPROACHES	Div. 4	US060	0.5 Mi.	Let /2016 FFY 2016	US 60 OVER THE SALT FORK OF THE ARKANSAS RIVER 1.0 MILE EAST OF US 81	\$7,500,000
GREER 15023(07) GRADE, DRAIN & SURFACE	Div. 5	SH006	2.17 Mi.	Let / FFY 2016	SH-6: FR APPROX 1 MILE SOUTH OF GRANITE (EW-143), EXTEND NORTH 2.3 MILES. (GR.,DR. & SURF ON NEW ALIGN)	\$7,200,400
HARPER 20945(04) GRADE, DRAINING, BRIDGE & SURFACE	Div. 6	US183	4 Mi.	Let / FFY 2016	US-183: FR 4.6 MI N. OF HARPER/WOODWARD C/L, EXTEND NORTH 4.0 MILES	\$7,125,906
HARPER D6004(04) BRIDGE & APPROACHES	Div. 6	SH034	0.5 Mi.	Let / FFY 2016	SH-34: OVER BUFFALO CREEK, 5.9 MILES SOUTH OF THE US-64 JCT	\$2,500,000
HARPER D6012(04) BRIDGE WATER PROOF SEAL	Div. 6		0 Mi.	Let /2016 FFY 2016	DIVISION 6 SILANE PROJECTS (SITES TO BE DETERMINED)	\$50,000

8 YEAR CONSTRUCTION WORK PLAN REPORT

HARPER D6013(04) BRIDGE PAINTING	Div. 6	0 Mi.	Let /2016 FFY 2016	DIVISION 6 PAINT PROJECTS (SITES TO BE DETERMINED)	\$50,000
HARPER D6014(04) JOINT SEAL/REPAIR	Div. 6	0 Mi.	Let /2016 FFY 2016	DIVISION 6 JOINT PROJECTS (SITES TO BE DETERMINED)	\$100,000
JOHNSTON 20971(04) BRIDGE & APPROACHES	Div. 3	SH099 0.2 Mi.	Let / FFY 2016	SH-99 OVER UNNAMED CREEK, 2.25 MI. NORTH OF JCT. SH-7 SMC=80/20	\$1,150,000
JOHNSTON 23268(A1) BRIDGE & APPROACHES	Div. 3	SH099 3.49 Mi.	Let / FFY 2016	SH-99 OVER BIG SANDY & 2 UNNAMED CREEKS, 5.92 MI. NORTH OF JCT. SH-22 EXTEND NORTH 3.49 MI.	\$1,950,000
KAY D4025(04) RESURFACE	Div. 4	IS035 2 Mi.	Let /2016 FFY 2016	I-35: BEGIN AT MILE MARKER 223 AND EXTENDING NORTH TO MILE MARKER225 (UNBONDED OVERLAY)	\$6,000,000
KAY D4026(04) RESURFACE	Div. 4	IS035 2 Mi.	Let / FFY 2016	I-35 BEGINNING AT MILEPOST 217 & EXTENDING NORTH TO MILEPOST 219(UNBONDED OVERLAY)	\$6,000,000
KIOWA 15027(07) GRADE, DRAIN & SURFACE	Div. 5	SH006 5 Mi.	Let / FFY 2016	SH-6: BEGIN 5.0 MI S. OF THE SH-6/SH-55 EAST JCT. IN BECKHAM CO. EXTEND N. 5.0 MI, S OF RETROP (SURFACE FOR PARALLEL LANE RECONSTRUCT EXISTING)	\$7,220,837
LATIMER 24403(05) RIGHT OF WAY	Div. 2	SH002 5 Mi.	Let / FFY 2016	SH-2 FROM 17.2 MI NORTH OF THE PUSHMATAHA C/L NORTH 5.0 MIROW FOR 24403(04)	\$1,125,000
LATIMER 24403(06) UTILITIES	Div. 2	SH002 5 Mi.	Let / FFY 2016	SH-2 FROM 17.2 MI NORTH OF THE PUSHMATAHA C/L NORTH 5.0 MIUT FOR 24403(04)	\$450,000
LEFLORE 11395(09) GRADE, DRAIN & SURFACE	Div. 2	US271 1.8 Mi.	Let / FFY 2016	US-271: FR SH-112 WEST TO SH-9A (4 LN DIVIDED) (BR=11395(10)) REHB EXISTING LANES	\$5,700,000
LEFLORE 17127(05) GRADE, DRAINING, BRIDGE & SURFACE	Div. 2	US059 5.5 Mi.	Let / FFY 2016	US 59 FROM SH 9 EXTEND NORTH (INCLUDES BRIDGES @ 2 UNNAMED CRS)	\$8,500,000
LEFLORE 24213(04) WIDEN & RESURFACE	Div. 2	SH063 8 Mi.	Let / FFY 2016	SH-63 FROM TALIHINA EAST 8.0 MI	\$3,900,000
LEFLORE D2218(04) BRIDGE & APPROACHES	Div. 2	US059 0.1 Mi.	Let / FFY 2016	US-59: BRIDGE OVER SHAWNEE CREEK, 2.6 MILES WEST & NORTH OF JCT US-259	\$1,900,000
LOVE 10147(04) GRADE, DRAINING, BRIDGE & SURFACE	Div. 7	SH032 4 Mi.	Let / FFY 2016	SH-32: WIDEN & OVERLAY/SOME NEW ALIGNMENT BEGINNING AT SH 96, EXT. E. 4 MI(ADD PAVED SHLDRS + RESURF) SMC=80/2	\$7,818,821
MCCLAIN 23146(04) GRADE, DRAIN & SURFACE	Div. 3	SH039 1 Mi.	Let / FFY 2016	SH-39: FROM GRADY/MCCLAIN C/L EXTEND EAST 1.0 MI. TO JCT. SH-76	\$977,000
MCCLAIN 23283(04) GRADE, DRAIN & SURFACE	Div. 3	IS035 0.1 Mi.	Let / FFY 2016	I-35: RECONSTRUCT SOUTHBOUND RAMP AT JCT. SH-74 IN GOLDSBY	\$900,000
MCINTOSH 20884(A1) RECONSTRUCT-NO ADDED LANES	Div. 1	IS040 5.91 Mi.	Let /2016 FFY 2016	I-40: FR MILE POST 265.4 TO 271.31 EB ONLY (UNBONDED CONCRETE OVERLAY) (IM EARMARK) SMC=90/10	\$7,073,800
MCINTOSH D1004(04) RESURFACE	Div. 1	IS040 7.66 Mi.	Let / FFY 2016	I-40: BEGIN MP 245.47 EXTEND EAST TO MP 253	\$4,500,000
MAYES 23270(04) GRADE, DRAIN & SURFACE	Div. 8	SH028 8 Mi.	Let / FFY 2016	SH-28 BEG APPROX 5.33 MLE EAST OF JCT SH-28/US-69 & EXTEND EAST 8.0 MILE	\$7,000,000

8 YEAR CONSTRUCTION WORK PLAN REPORT

MUSKOGEE D1002(04) BRIDGE & APPROACHES	Div. 1	US062	1 Mi.	Let / FFY 2016	US-62: BRIDGE OVER CANE CR TRIB & CANE CR, 10.7 AND 11.02 MI EAST - NORTH OF OKMULGEE CL	\$4,500,000
MUSKOGEE D1003(05) RIGHT OF WAY	Div. 1	US266	2.93 Mi.	Let / FFY 2016	US-266: BEG MCINTOSH C/L, EXTEND E 2.93 MI TO JCT SH-2 (INCLUDES BR AT BENNETT CR)	\$495,800
MUSKOGEE D1003(06) UTILITIES	Div. 1	US266	2.93 Mi.	Let / FFY 2016	US-266: BEG MCINTOSH C/L, EXTEND E 2.93 MI TO JCT SH-2 (INCLUDES BR AT BENNETT CR)	\$270,000
NOBLE D4005(04) BRIDGE & APPROACHES	Div. 4	SH086	0.1 Mi.	Let /2016 FFY 2016	SH 86 OVER COW CREEK 0.5 MILES EAST OF US 77 IN PERRY	\$2,800,000
OKLAHOMA 09032(05) GRADE, DRAINING & BRIDGE	Div. 4	IS035	1 Mi.	Let / FFY 2016	I-35: OVER THE I-240 JCT. (PHASE I) RECONSTR INTERCHG. (IM EARMARK=\$7,000,000.00)	\$14,233,431
OKLAHOMA 09033(11) GRADE, DRAINING, BRIDGE & SURFACE	Div. 4	IS235	0.5 Mi.	Let / FFY 2016	I-235: NORTHBOUND TO WESTBOUND FLYOVER BR, I-235/I-44 INTERCHANGE (SEGMENT 2B)	\$17,000,000
OKLAHOMA D4012(04) RECONSTRUCT-ADDED LANES	Div. 4	IS040	3 Mi.	Let /2016 FFY 2016	I-40: FR MILE MARKER 170 TO 173, ADD LANES AND RECONSTRUCT HARRAH/NEWALLA ROAD INTERCHANGE	\$24,000,000
OKLAHOMA D4013(04) SHOULDER IMPROVEMENT & RESURFACE	Div. 4	SH066	4 Mi.	Let /2016 FFY 2016	SH-66: ADD SHOULDERS & RESURFACE BEG APPROX. 10.13 MILE EAST OF I-35 & EXT. EAST APPROX. 4.0 MILE	\$11,000,000
OKMULGEE 21740(A1) GRADE, DRAINING, BRIDGE & SURFACE	Div. 1	US075	2.9 Mi.	Let / FFY 2016	US-75: BRIDGES FOR RDWY 7.0 MI NORTH OF US-266NORTH 2.9 MI (NB ONLY)	\$11,833,000
OSAGE 20288(04) GRADE, DRAINING & BRIDGE	Div. 8	SH011	2 Mi.	Let / FFY 2016	SH-11: FR BARNSDALL, EXTEND SOUTHEAST APPROX. 2.0 MILES	\$6,220,000
OSAGE 24266(04) WIDEN & RESURFACE	Div. 8	SH011	4.96 Mi.	Let / FFY 2016	SH-11 FROM 9.0 MI S.E. OF BARNSDALL EXTEND S.E. 4.96 MILE TO THEWASHINGTON C/L	\$6,000,000
OSAGE 24267(04) WIDEN & RESURFACE	Div. 8	SH020	2.4 Mi.	Let / FFY 2016	SH-20 FROM 4.06 MI WEST OF THE TULSA C/L, EAST 2.4 MI	\$2,160,000
OSAGE 24268(04) WIDEN & RESURFACE	Div. 8	SH020	5 Mi.	Let / FFY 2016	SH-20 FROM SH-99 IN HOMINY, EAST 5.0 MI	\$4,500,000
PAWNEE 20314(04) GRADE, DRAIN & SURFACE	Div. 8	US064	2.04 Mi.	Let / FFY 2016	US-64: FR JCT SH-18 NORTH, EXTEND SOUTH TO SH-18 SOUTH SMC=80/20	\$4,780,000
PAWNEE 24322(04) WIDEN & RESURFACE	Div. 8	US064	2.5 Mi.	Let / FFY 2016	US-64 FROM APPX 4.2 MILE EAST OF SH-18 EAST 2.5 MIROW FOR 24322(04)	\$10,500,000
PAYNE D4028(04) GRADE, DRAIN & SURFACE	Div. 4	US177	4 Mi.	Let /2016 FFY 2016	US 177: RECONSTRUCT TO 4-LANES FROM CIMARRON TPK SPUR NORTH 4.0 MILES TO 1.0 MILES N. OF THE NOBLE C/L	\$13,000,000
PITTSBURG D2219(04) BRIDGE & APPROACHES	Div. 2	SH071	0.1 Mi.	Let / FFY 2016	SH-71: BRIDGE OVER UNNAMED CREEK, 3 MILES NORTH OF JCT SH-31	\$1,100,000
PONTOTOC 22973(A3) BRIDGE WATER PROOF SEAL	Div. 3		0 Mi.	Let / FFY 2016	DIVISION THREE: BRIDGE WATER PROOFING SEAL (SILANE)	\$100,000
PONTOTOC 23284(A3) BRIDGE PAINTING	Div. 3		0.1 Mi.	Let / FFY 2016	DIVISION THREE: RESERVE PAINT	\$400,000

8 YEAR CONSTRUCTION WORK PLAN REPORT

PONTOTOC 23285(A3) JOINT SEAL/REPAIR	Div. 3	0.1 Mi.	Let FFY 2016	/	DIVISION THREE: RESERVE JOINT REPAIR	\$200,000
PONTOTOC 23286(A1) GRADE, DRAIN & SURFACE	Div. 3	SH099 4.45 Mi.	Let FFY 2016	/	SH-99: FROM 3.5 MI. NORTH OF JCT. SH-99A EXTEND NORTH 4.45 MI. TO JCT. SH-3	\$4,360,000
POTTAWATOMIE 21788(A1) GRADE, DRAIN & SURFACE	Div. 3	SH102 3 Mi.	Let FFY 2016	/	SH-102: FROM JCT. SH-9 AND EXTEND NORTH 3.0 MI.	\$4,600,000
POTTAWATOMIE 23288(A1) GRADE, DRAIN & SURFACE	Div. 3	SH009 2 Mi.	Let FFY 2016	/	SH-9: FROM 3.49 MI. EAST OF JCT. SH-102 EXTEND EAST 2.0 MI. TO END OF EXISTING CONCRETE SECTION AT WEST SIDE OF TECUMSEH	\$7,000,000
PUSHMATAHA 20249(08) GRADE, DRAIN & SURFACE	Div. 2	SH003 1.8 Mi.	Let FFY 2016	/	SH-3: 2 CONNECTIONS EAST OF DARWIN SMC=80/20	\$5,100,000
PUSHMATAHA D2217(04) BRIDGE & APPROACHES	Div. 2	US271 0.1 Mi.	Let FFY 2016	/	US-271: BRIDGE OVER KIAMICHI RIVER, APPROX 2 MILES NORTH OF SH-3	\$3,300,000
ROGER MILLS 10094(04) WIDEN & RESURFACE	Div. 5	US283 4.8 Mi.	Let FFY 2016	/	US-283 FR 8.0 MI NORTH OF THE BECKHAM C/L NORTH TO SH-47, IN CHEYENNE	\$5,284,131
SEMINOLE 20267(04) BRIDGE REPAIR	Div. 3	SH009 0.01 Mi.	Let FFY 2016	/	SH-9 OVER UNNAMED CREEK, 4.6 MI. EAST OF JCT. SH-99 (WINGWALL REPAIR)	\$375,000
SEMINOLE 21007(A1) RECONSTRUCT-NO ADDED LANES	Div. 3	IS040 4 Mi.	Let FFY 2016	/	I-40: FROM 8.0 MI. EAST OF JCT. SH-99 EXTEND EAST 4.0 MI. TO END OF PC SECTION (EASTBOUND ONLY)	\$7,800,000
SEMINOLE 21845(04) GRADE, DRAIN & SURFACE	Div. 3	SH009 1.2 Mi.	Let FFY 2016	/	SH-9: FROM 9.0 MI. EAST OF JCT. SH-3E EXTEND EAST 1.2 MI.	\$2,000,000
SEQUOYAH 23107(07) GRADE, DRAINING, BRIDGE & SURFACE	Div. 1	US059 3.5 Mi.	Let FFY 2016	/	US-59 FROM US-64 NORTH 3.5 MI (INCLUDES BR @ HOG CR.)	\$6,770,000
SEQUOYAH D1006(04) BRIDGE WATER PROOF SEAL	Div. 1	0 Mi.	Let FFY 2016	/	DIVISION 1: BRIDGE WATER PROOF SEAL	\$50,000
STEPHENS D7690(03) BRIDGE WATER PROOF SEAL	Div. 7	0 Mi.	Let FFY 2016	/	DIVISION WIDE BRIDGE WATERPROOFING SEAL FOR DIVISION 7 (FFY 2009)	\$50,000
STEPHENS D7690(04) BRIDGE REPAIR	Div. 7	0 Mi.	Let FFY 2016	/	DIVISION 7 BRIDGE MAINTENANCE (BRIDGE PAINT & JOINT REPAIR PROJECTS)	\$950,000
TEXAS 20947(07) SURFACE	Div. 6	US054 4.3 Mi.	Let FFY 2016	/	US-54: FR 4.8 MILES NORTH OF US-64, EXTEND NORTH 4.3 MILES (ROADWAY = 20947(04))	\$7,525,000
TEXAS 20947(08) R/R CROSSING SURF	Div. 6	US054 4.3 Mi.	Let FFY 2016	/	US-54: FR 4.8 MILES NORTH OF US-64, EXTEND NORTH 4.3 MILES RR WITHIN 20947(07)	\$59,353
TEXAS 24345(04) WIDEN & RESURFACE	Div. 6	SH136 2.8 Mi.	Let FFY 2016	/	SH-136 FROM 6.6 MI NORTH OF THE TEXAS S/L NORTH 2.8 MI	\$3,700,000
TEXAS 24413(04) GRADE, DRAIN & SURFACE	Div. 6	SH136 2.5 Mi.	Let FFY 2016	/	SH-136 FROM US-412 SOUTH 2.5 MI (CURB & GUTTER SECTION)	\$3,250,000
TULSA 10980(07) UTILITIES	Div. 8	IS044 0.3 Mi.	Let FFY 2016	/	TULSA: I-44 AT BROKEN ARROW EXPRESSWAY INTERCHANGE UT FOR 10980(05)	\$2,019,000

8 YEAR CONSTRUCTION WORK PLAN REPORT

TULSA 10980(10) RIGHT OF WAY	Div. 8	IS044	0.1 Mi.	Let FFY 2016	/	TULSA: I-44 AT BROKEN ARROW EXPRESSWAY INTERCHANGE R/W FOR 10980(05) STATE ADVANCE ACQUIRE= 10980(06)	\$4,165,000
TULSA 10981(05) INTERCHANGE	Div. 8	IS044	0.3 Mi.	Let FFY 2016	/	TULSA: I-44 AT US-169 INTERCHANGE(RECONSTRUCT)	\$5,960,000
TULSA 21899(04) BRIDGE & APPROACHES	Div. 8	IS044	0.05 Mi.	Let FFY 2016	/	I-44: BRIDGE AT 145TH EAST AVE. APPROX. 0.7 MILE EAST OF JCT OF I-44/I-244	\$9,000,000
TULSA 23183(04) RIGHT OF WAY	Div. 8		0 Mi.	Let FFY 2016	/	RIGHT-OF-WAY PROJECTS WITHIN DIVISION 8 (SITES TO BE SELECTED LATER)	\$3,500,000
TULSA 24346(04) GRADE, DRAIN & SURFACE	Div. 8	SH020	3.5 Mi.	Let FFY 2016	/	SH-20 FROM 0.13 MI EAST OF US-75, EAST 3.5MI	\$9,000,000
TULSA D8002(04) BRIDGE REDECKING & REHAB	Div. 8	IS244	Mi.	Let FFY 2016	/	I:244 OVER ARKANSAS RIVER (ONE BRIDGE) IM EARMARK	\$16,000,000
WAGONER 20916(04) GRADE, DRAIN & SURFACE	Div. 1	SH072	1.77 Mi.	Let FFY 2016	/	SH-72: FR 2.15 MILES NORTH OF MUSKOGEE COUNTY LINE, EXTEND NORTH	\$4,800,000
WAGONER 24366(04) GRADE, DRAINING, BRIDGE & SURFACE	Div. 1	SH016	7.5 Mi.	Let FFY 2016	/	SH-16 BEGINNING JUST NORTH OF OKAY & EXTENDING NORTH 7.5 MILE.	\$9,375,000
WASHINGTON 24351(04) WIDEN & RESURFACE	Div. 8	SH011	3.33 Mi.	Let FFY 2016	/	SH-11 FROM THE OSAGE C/L EAST & SOUTH 3.33 MI	\$4,500,000
WASHITA 24352(11) RIGHT OF WAY	Div. 5	SH152	5 Mi.	Let FFY 2016	/	SH-152 FROM 6.0 MI EAST OF THE BECKHAM C/L EAST 5.0 MI RW FOR 24352(10)	\$200,000
WASHITA 24352(12) UTILITIES	Div. 5	SH152	5 Mi.	Let FFY 2016	/	SH-152 FROM 6.0 MI EAST OF THE BECKHAM C/L EAST 5.0 MI UT FOR 24352(10)	\$200,000
WOODS D6005(04) BRIDGE & APPROACHES	Div. 6	US064	0.5 Mi.	Let FFY 2016	/	US-64 OVER HOUSTON CREEK, APPROX 0.1 MILE WEST OF THE US-50 JCT.	\$3,250,000
WOODWARD 24368(04) BRIDGE & APPROACHES	Div. 6	SH015	1 Mi.	Let FFY 2016	/	SH-15 OVER BULL CREEK APPROX. 2.1 MILE EAST OF THE ELLIS C/L	\$2,300,000