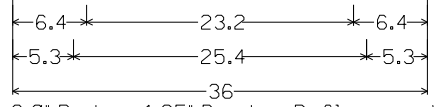
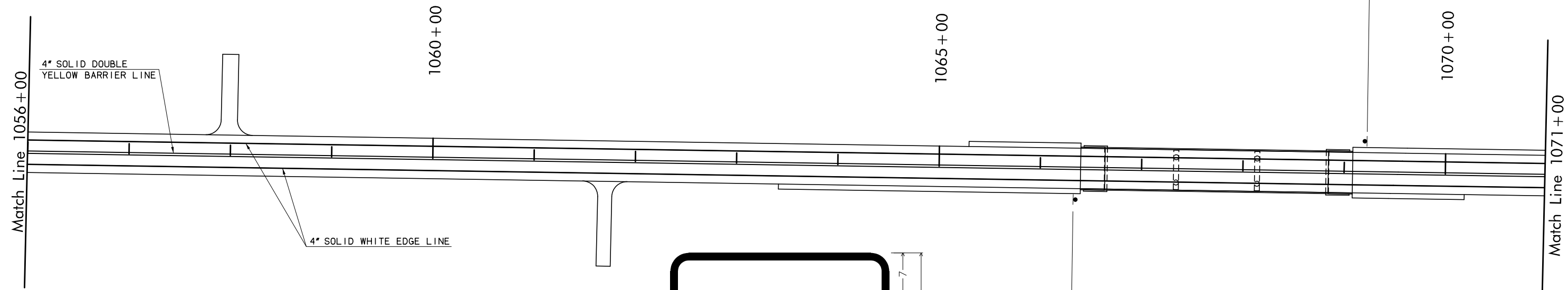


OKLAHOMA DEPARTMENT OF TRANSPORTATION						
FED. ROAD DIST. NO.	STATE	PROJ. NO.	FISCAL YEAR	SHEET NO.	TOTAL SHEETS	
	OKLA.					
DESCRIPTION			REVISIONS		DATE	

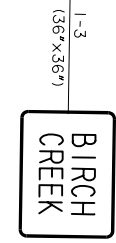


SCALE - 1"=50'



3.0" Radius, 1.25" Border, Reflective White on Reflective Green;
 [BIRCH] C 75% spacing;
 [CREEK] C 75% spacing;
 Table of distances between letter and object lefts.

6.4	B	5.6	I	2.4	R	5.4	C	5.4	H	4.4	6.4
5.3	C	5.4	R	5.6	E	5.0	E	5.0	K	4.4	5.3



DESIGN		OKLAHOMA DEPARTMENT OF TRANSPORTATION	
DRAWN		DESIGN DIVISION	
CHECKED		SH-99 OVER BIRCH CREEK	OSAGE COUNTY
APPROVED		SIGNING & MARKING	
SQUAD		STATE JOB NO. 24261(04) SHEET NO. 101	
		OSAGE CO.	SH-99

DSWR: XXX PLOTTED BY: loyde@okdot.gov
 6/9/2007 10:00:00 AM
 I:\2007\06\09\1001\001\001-C-5\p\okdot\kkg05.dgn