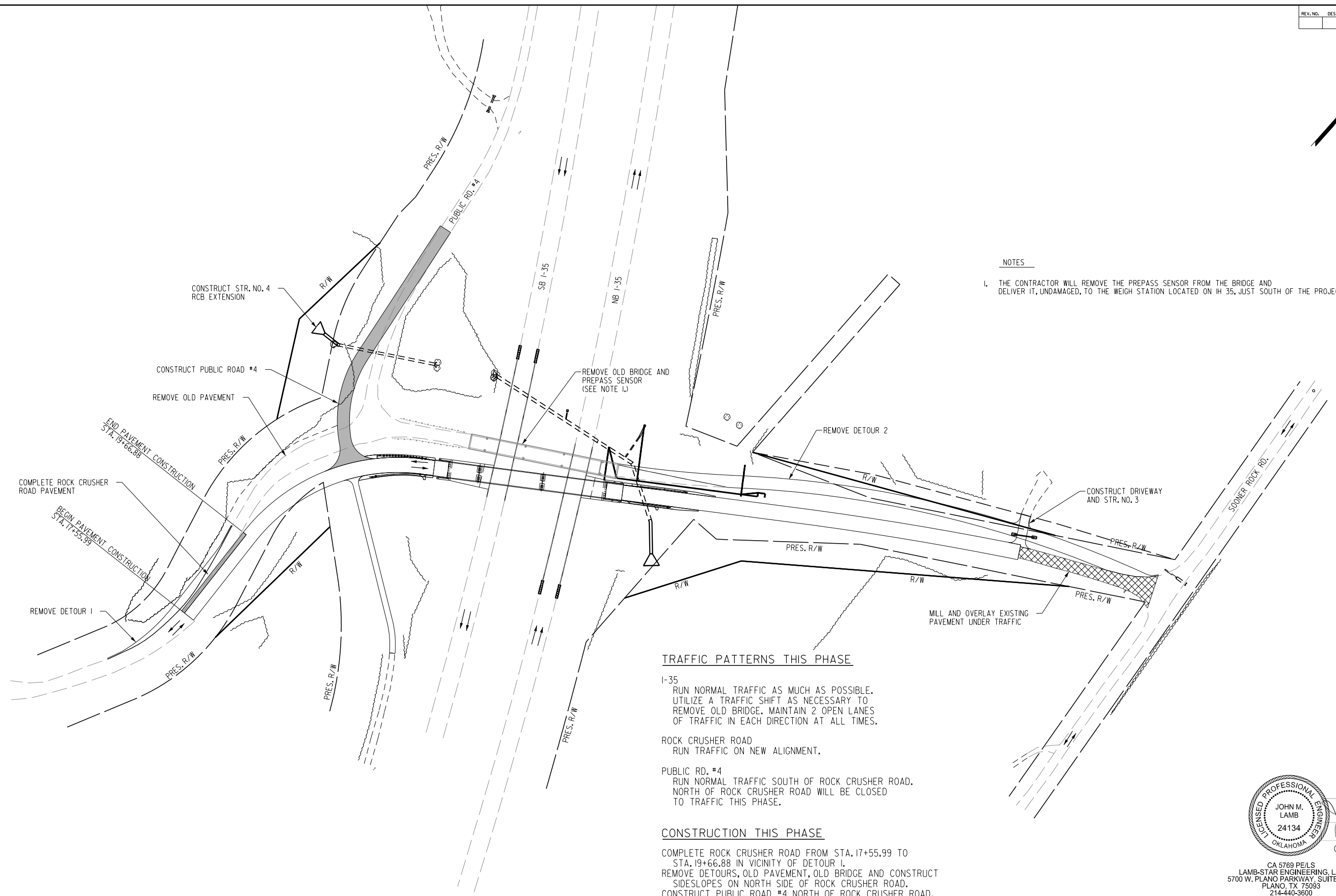
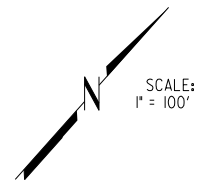


| REV. NO. | DESCRIPTION | REVISIONS | DATE |
|----------|-------------|-----------|------|
| | | | |



NOTES

- THE CONTRACTOR WILL REMOVE THE PREPASS SENSOR FROM THE BRIDGE AND DELIVER IT, UNDAMAGED, TO THE WEIGH STATION LOCATED ON IH 35, JUST SOUTH OF THE PROJECT.


TRAFFIC PATTERNS THIS PHASE

- I-35**
RUN NORMAL TRAFFIC AS MUCH AS POSSIBLE. UTILIZE A TRAFFIC SHIFT AS NECESSARY TO REMOVE OLD BRIDGE. MAINTAIN 2 OPEN LANES OF TRAFFIC IN EACH DIRECTION AT ALL TIMES.
- ROCK CRUSHER ROAD**
RUN TRAFFIC ON NEW ALIGNMENT.
- PUBLIC RD. #4**
RUN NORMAL TRAFFIC SOUTH OF ROCK CRUSHER ROAD. NORTH OF ROCK CRUSHER ROAD WILL BE CLOSED TO TRAFFIC THIS PHASE.

CONSTRUCTION THIS PHASE

- COMPLETE ROCK CRUSHER ROAD FROM STA. 17+55.99 TO STA. 19+66.88 IN VICINITY OF DETOUR 1.
- REMOVE DETOURS, OLD PAVEMENT, OLD BRIDGE AND CONSTRUCT SIDESLOPES ON NORTH SIDE OF ROCK CRUSHER ROAD.
- CONSTRUCT PUBLIC ROAD #4 NORTH OF ROCK CRUSHER ROAD.
- CONSTRUCT DRIVEWAY AND STR. NO. 3.
- CONSTRUCT STR. NO. 4 RCB EXTENSION
- MILL AND OVERLAY EXISTING PAVEMENT FROM STA. 36+78.49 TO STA. 40+33.90

ESTIMATED DURATION FOR PHASE 3: 30 DAYS



03-02-2017

CA 5769 PE/LS
LAMB-STAR ENGINEERING, L.P.
5700 W. PLANO PARKWAY, SUITE 1000
PLANO, TX 75093
214-440-3600

PHASE 3

| | | |
|----------|-----|--|
| DESIGN | WLO | |
| DRAWN | TWW | |
| CHECKED | WLO | |
| APPROVED | JML | |
| SQUAD | LSE | |

**CONSTRUCTION SEQUENCE
(3 OF 3)**

JOB PIECE NO. 30363104 SHEET NO. 29

L:\Projects\2014\040059\00-GK-ODOT-ECI589B\135-Bridge\CAD\Sheets\ECI589_CS03.dgn

3/1/2017