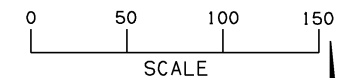



FED. ROAD DIST. NO.	STATE	JOB PIECE NO.	FISCAL YEAR	SHEET NO.	TOTAL SHEETS
6	OKLA.	21899(04)			
DESCRIPTION		REVISIONS	DATE		



785+00

W20-5(L)(1/2 MILE)



790+00

SKELLY DR.

795+00

STA. 785+00

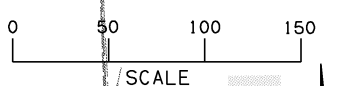
STA. 800+00

LEGEND

- DRUMS
- CONSTRUCTION SIGN
- ▽▽▽ TYPE III BARRICADE
- ▨ UNDER CONSTRUCTION
- COMPLETED CONSTRUCTION
- DIRECTION OF TRAFFIC ARROW
- PORT. LONGITUDINAL BARRIER (P.L.B.)
- PORT. LONGITUDINAL BARRIER (P.L.B.) WITH GLARE SCREEN
- ⊠ TEMP. IMPACT ATTENUATOR
- ⇄ ARROW BOARD/ PORTABLE MESSAGE SIGN VERTICAL PANEL

LENGTH OF P.L.B. DIMENSIONED PER CONTINUOUS PLACEMENT

I-44



800+00

805+00

810+00

STA. 800+00

STA. 815+00

C.R.L. I-44

PHASE 12 (COMPLETE I-44 CONSTRUCTION)
 ALL TRAFFIC UTILIZES NEW CONSTRUCTION.
 REMOVE REMAINING TEMPORARY PAVEMENT.
 COMPLETE FINAL GRADING AND CLEANUP.

- NOTE:
- CONSTRUCTION SIGNS SHALL BE VISIBLE ONLY WHEN ACTIVITIES WARRANT. TO BE COVERED OR REMOVED WHEN NOT IN USE.
 - EXISTING SIGNS THAT WOULD INTERFERE WITH CONSTRUCTION ZONE SIGNING SHALL BE REMOVED OR COVERED.
 - DIRECTIVES FROM STANDARD PDT-1 "PAVEMENT DROP-OFF TREATMENTS" SHALL BE FOLLOWED AT ALL TIMES.
 - (1) W1-8 SHALL BE PLACED ON EVERY OTHER DRUM THRU LANE TAPERS. (1) R4-7A(R) OR (1) R4-TAIL (AS APPLIES) SHALL BE PLACED ON EVERY FIFTH DRUM THRU TANGENT LANES. GUIDELINES FROM THE 2009 MUTCD SHALL GOVERN.

FOR ADVANCED WARNING AND DETOUR INFORMATION SEE SHEETS 260 THRU 263.

PHASE 12

DESIGN	AKS	6/14
DRAWN	TML	6/14
CHECKED	KMM	6/16
APPROVED		
SQUAD	GARVER	

TULSA & ROGERS COUNTIES
SUGGESTED CONSTRUCTION TRAFFIC CONTROL
 (SHEET 51 OF 52)
 STATE JOB NO. 21899(04) SHEET NO. 314