





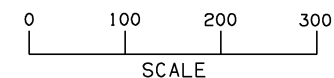


SEC 33 T20N R14E

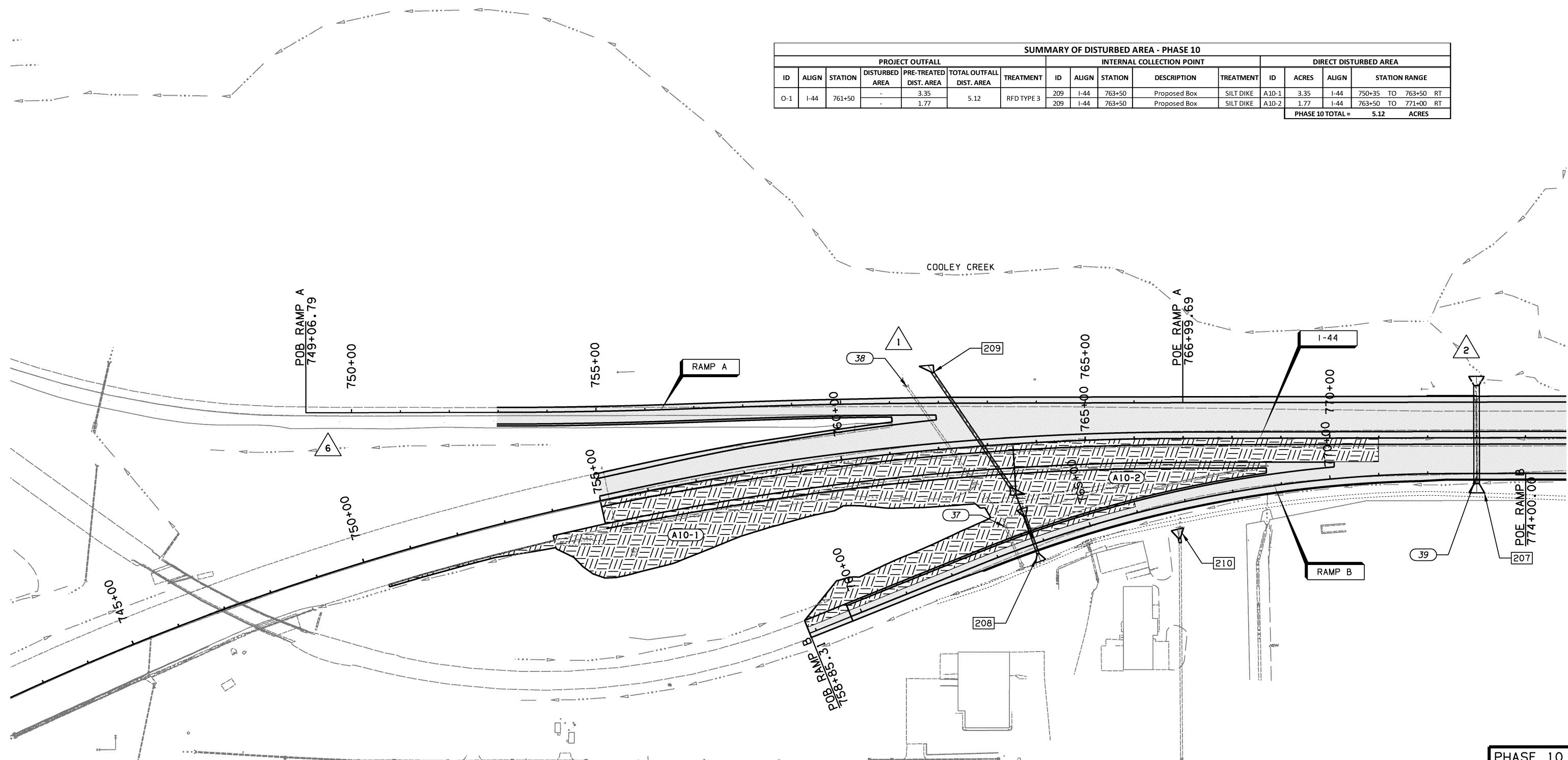
LEGEND

-  COMPLETED CONSTRUCTION
-  DISTURBED AREA
-  DISTURBED AREA #
-  EXISTING STRUCTURE #/
INTERNAL COLLECTION POINT
-  PROPOSED STRUCTURE #/
INTERNAL COLLECTION POINT
-  OUTFALL #



OKLAHOMA DEPARTMENT OF TRANSPORTATION					
FED. ROAD DIST. NO.	STATE	JOB PIECE NO.	FISCAL YEAR	SHEET NO.	TOTAL SHEETS
6	OKLA.	21899(04)			
DESCRIPTION		REVISIONS		DATE	

SUMMARY OF DISTURBED AREA - PHASE 10																	
PROJECT OUTFALL						INTERNAL COLLECTION POINT					DIRECT DISTURBED AREA						
ID	ALIGN	STATION	DISTURBED AREA	PRE-TREATED DIST. AREA	TOTAL OUTFALL DIST. AREA	TREATMENT	ID	ALIGN	STATION	DESCRIPTION	TREATMENT	ID	ACRES	ALIGN	STATION RANGE		
O-1	I-44	761+50	-	3.35	5.12	RFD TYPE 3	209	I-44	763+50	Proposed Box	SILT DIKE	A10-1	3.35	I-44	750+35 TO 763+50 RT		
			-	1.77		209	I-44	763+50	Proposed Box	SILT DIKE	A10-2	1.77	I-44	763+50 TO 771+00 RT			
													PHASE 10 TOTAL =			5.12	ACRES



SEC 4 T19N R14E

PHASE 10

DESIGN	AKS	6/14	TULSA & ROGERS COUNTIES
DRAWN	TML	6/14	
CHECKED	KMM	6/16	
APPROVED			
SQUAD	GARVER	STATE JOB NO. 21899(04)	SHEET NO. 174

DISTURBED AREA MAP
(SHEET 19 OF 22)