





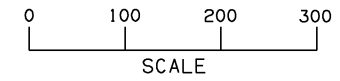


SEC 33 T20N R14E

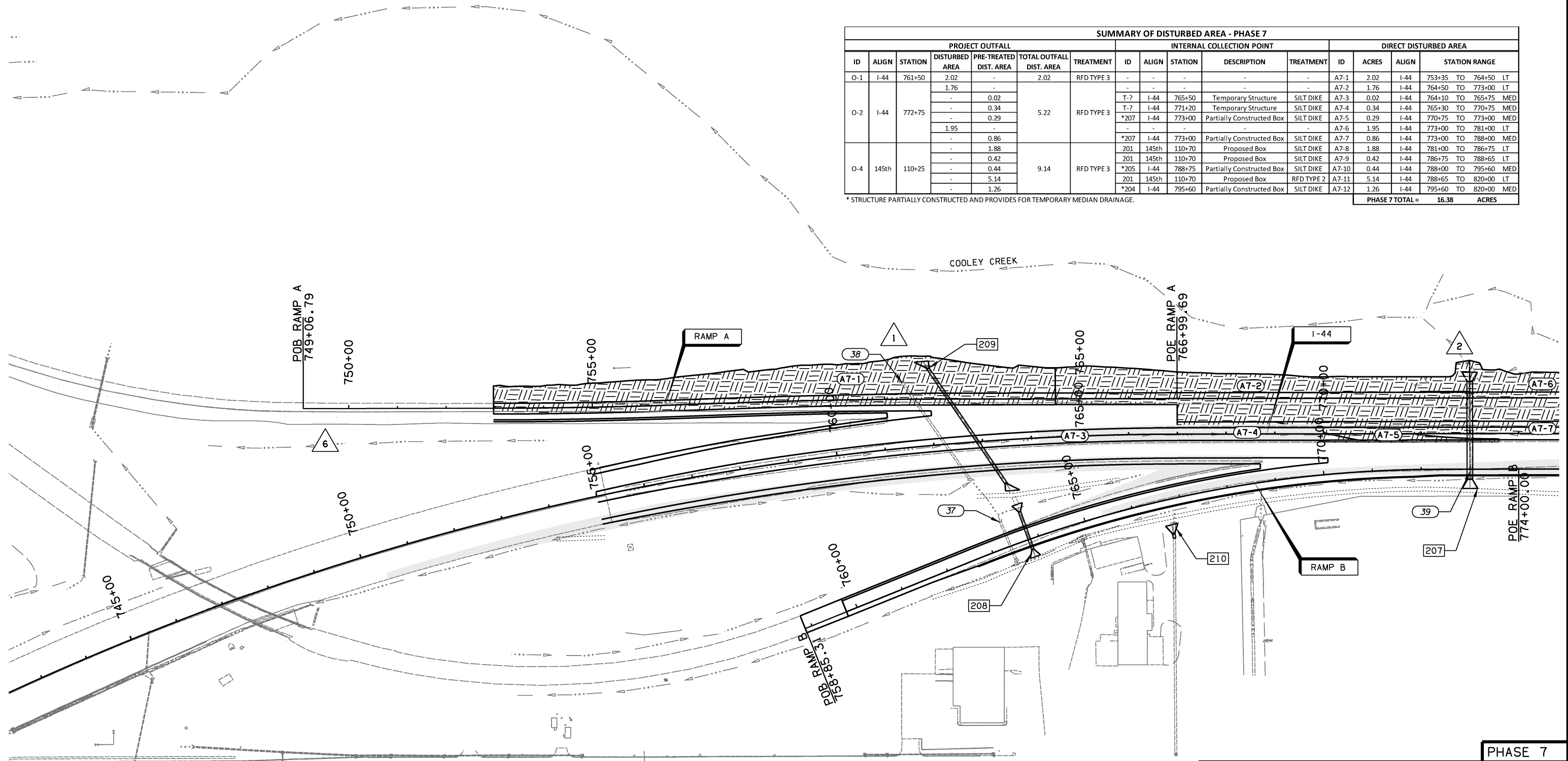
LEGEND

-  COMPLETED CONSTRUCTION
-  DISTURBED AREA
-  DISTURBED AREA #
-  EXISTING STRUCTURE #/
INTERNAL COLLECTION POINT
-  PROPOSED STRUCTURE #/
INTERNAL COLLECTION POINT
-  OUTFALL #



OKLAHOMA DEPARTMENT OF TRANSPORTATION						
FED. ROAD DIST. NO.	STATE	JOB PIECE NO.	FISCAL YEAR	SHEET NO.	TOTAL SHEETS	
6	OKLA.	21899(04)				
DESCRIPTION			REVISIONS		DATE	

SUMMARY OF DISTURBED AREA - PHASE 7															
PROJECT OUTFALL						INTERNAL COLLECTION POINT				DIRECT DISTURBED AREA					
ID	ALIGN	STATION	DISTURBED AREA	PRE-TREATED DIST. AREA	TOTAL OUTFALL DIST. AREA	TREATMENT	ID	ALIGN	STATION	DESCRIPTION	TREATMENT	ID	ACRES	ALIGN	STATION RANGE
O-1	I-44	761+50	2.02	-	2.02	RFD TYPE 3	-	-	-	-	-	A7-1	2.02	I-44	753+35 TO 764+50 LT
			1.76	-			-	-	-	A7-2	1.76	I-44	764+50 TO 773+00 LT		
			-	0.02			-	-	-	A7-3	0.02	I-44	764+10 TO 765+75 MED		
O-2	I-44	772+75	-	0.34	5.22	RFD TYPE 3	T-?	I-44	765+50	Temporary Structure	SILT DIKE	A7-4	0.34	I-44	765+30 TO 770+75 MED
			-	0.29			-	-	-	A7-5	0.29	I-44	770+75 TO 773+00 MED		
			1.95	-			-	-	-	A7-6	1.95	I-44	773+00 TO 781+00 LT		
			-	0.86			-	-	-	A7-7	0.86	I-44	773+00 TO 788+00 MED		
			-	1.88			-	-	-	A7-8	1.88	I-44	781+00 TO 786+75 LT		
O-4	145th	110+25	-	0.42	9.14	RFD TYPE 3	201	145th	110+70	Proposed Box	SILT DIKE	A7-9	0.42	I-44	786+75 TO 788+65 LT
			-	0.44			-	-	-	A7-10	0.44	I-44	788+00 TO 795+60 MED		
			-	5.14			-	-	-	A7-11	5.14	I-44	788+65 TO 820+00 LT		
			-	1.26			-	-	-	A7-12	1.26	I-44	795+60 TO 820+00 MED		
			-	-			-	-	-	A7-12	1.26	I-44	795+60 TO 820+00 MED		
* STRUCTURE PARTIALLY CONSTRUCTED AND PROVIDES FOR TEMPORARY MEDIAN DRAINAGE.												PHASE 7 TOTAL =		16.38	ACRES



SEC 4 T19N R14E

DESIGN	AKS	6/14	TULSA & ROGERS COUNTIES
DRAWN	TML	6/14	
CHECKED	KMM	6/16	
APPROVED			
SQUAD	GARVER	STATE JOB NO. 21899(04)	SHEET NO. 167

PHASE 7
DISTURBED AREA MAP
(SHEET 12 OF 22)