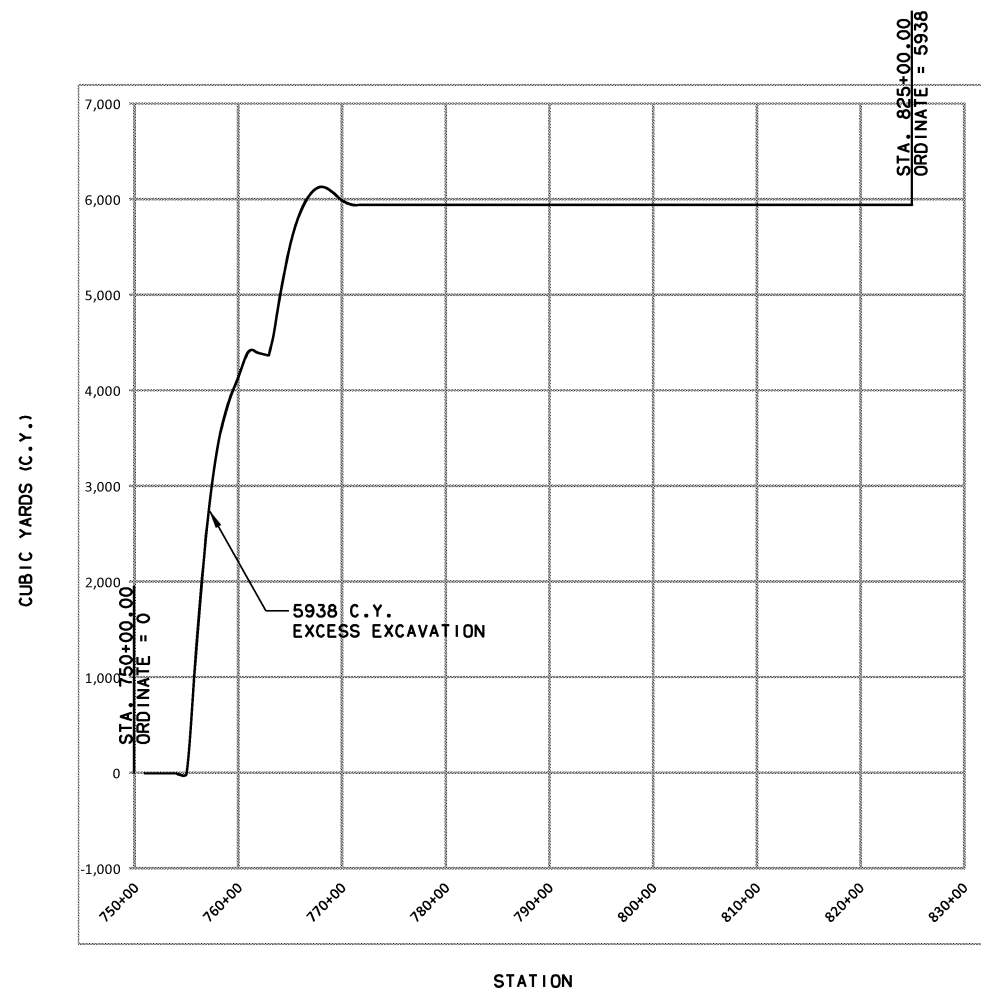


PHASE 10: I-44

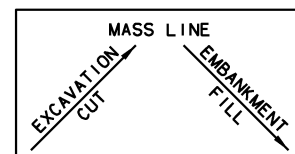
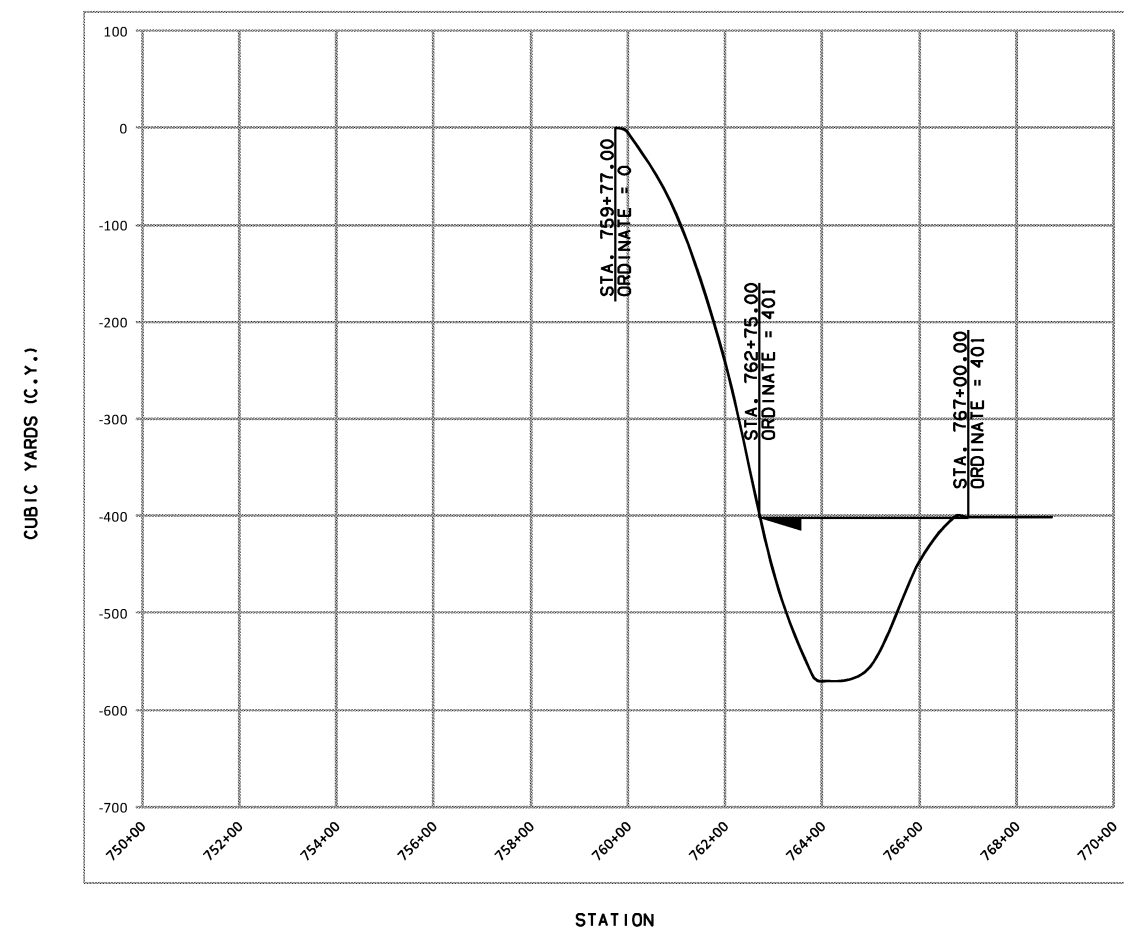
SHEET ESTIMATE #17		
STA. 750+00.00 TO STA. 830+00.00		
UNCL. EXCAV.	6730	C.Y.
BORROW (+15%)	792	C.Y.
UNCL. BORROW	-	C.Y.
EXCESS EXCAV.	5938	C.Y.



PHASE 10: RAMP B

SHEET ESTIMATE #18		
STA. 759+77.00 TO STA. 768+73.00		
UNCL. EXCAV.	329	C.Y.
BORROW (+15%)	730	C.Y.
UNCL. BORROW	0	C.Y.
EXCESS EXCAV.	-	C.Y.

\* UNCLASSIFIED BORROW REDUCED FROM SHEET ESTIMATE 16



DESIGN	MDF	8/12	TULSA & ROGERS COUNTIES
DRAWN	TML	8/12	
CHECKED	KMM	6/16	
APPROVED			
SQUAD	<b>GARVER</b>		

**MASS HAUL DIAGRAMS**  
(SHEET 9 OF 9)

STATE JOB NO. 21899(04) SHEET NO. 36