


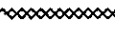
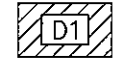
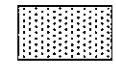



**LEGEND**

-  TEMPORARY ROCK FILTER DAM
-  SILT DIKE (EST. AT 16 LF EA)
-  SEDIMENT FILTER
-  SILT FENCE
-  INDICATES DRAINAGE AREA
-  INDICATES SLAB SOD

  
 ROBIN D. SEWELL  
 6173  
 OKLAHOMA  
 1/8/16

Survey	CKS	U.S. 69 - COMANCHE AVENUE	PITTSBURG COUNTY
Drawn	CKD	<b>EROSION CONTROL DETAILS</b>	
Checked	CKE		
Approved			
Squad	C & K	JOB PIECE NO. 14899(04)	SHEET NO. 24