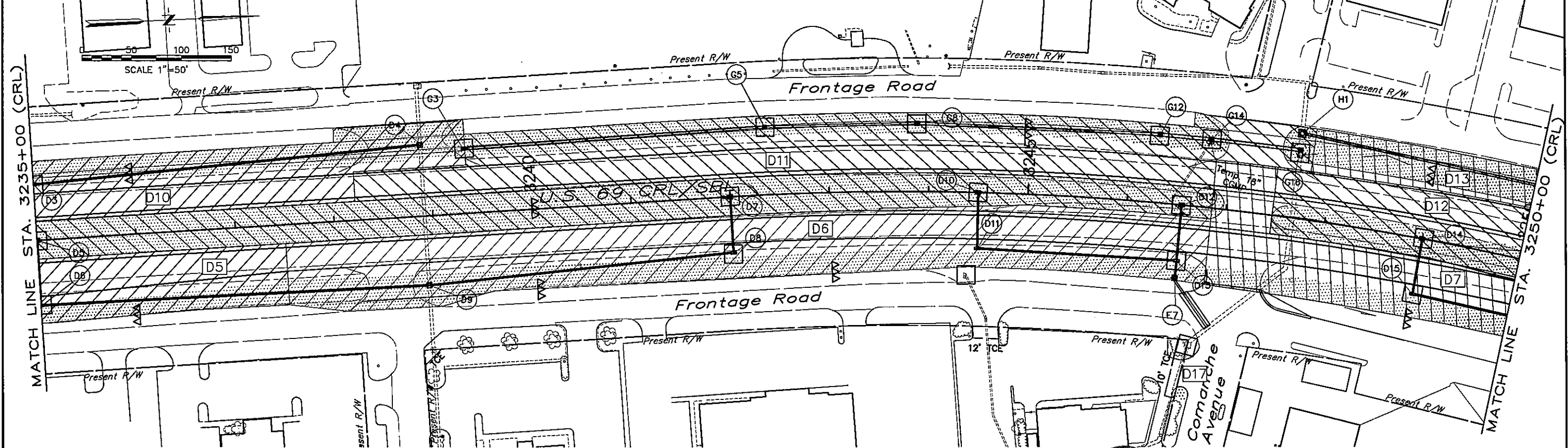
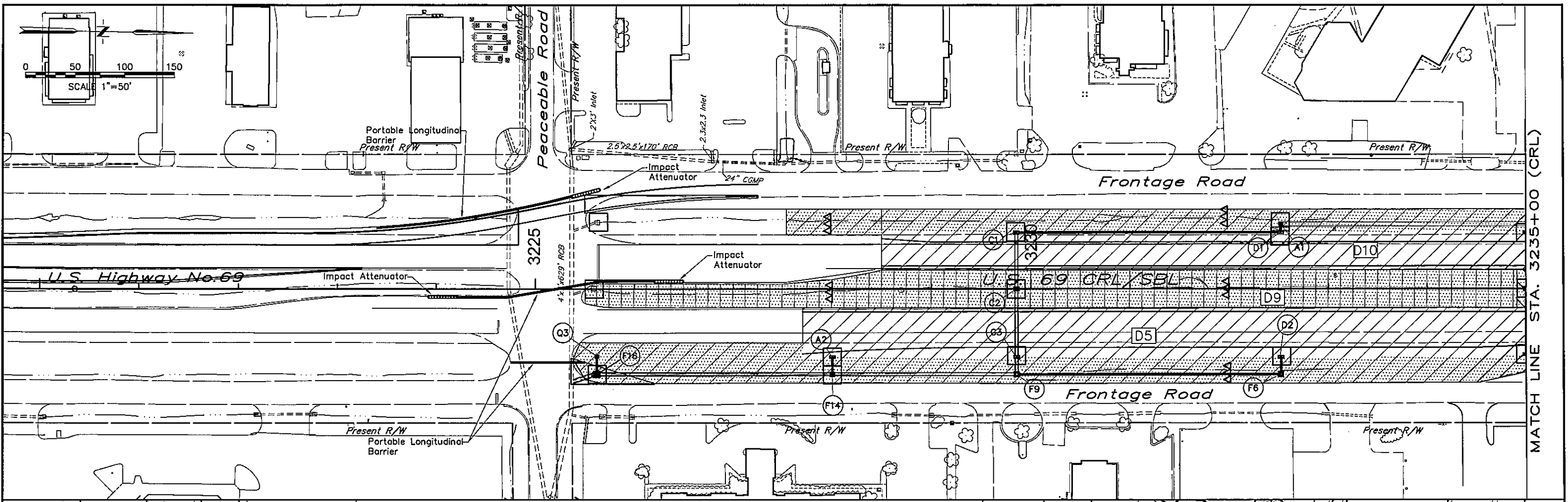


S:\Projects\DOT\DOT 69 Comanche\Acad\dwg\CAD PROJECT 11US69com23-025-Erosion Control.dwg, 7/14/2016 10:51:34 AM




MATCH LINE STA. 3235+00 (CRL)

MATCH LINE STA. 3235+00 (CRL)

MATCH LINE STA. 3250+00 (CRL)

- LEGEND**
- SILT DIKE (EST. AT 16 LF EA)
  - SEDIMENT FILTER
  - SILT FENCE
  - INDICATES DRAINAGE AREA
  - INDICATES SLAB SOD
  - TEMPORARY ROCK FILTER DAM



Survey	CKS	U.S. 69 - COMANCHE AVENUE	PITTSBURG COUNTY
Drawn	CKD	<b>EROSION CONTROL DETAILS</b>	
Checked	CKE		
Approved			
Squad	C & K	JOB PIECE NO. 14999(04)	SHEET NO. 23