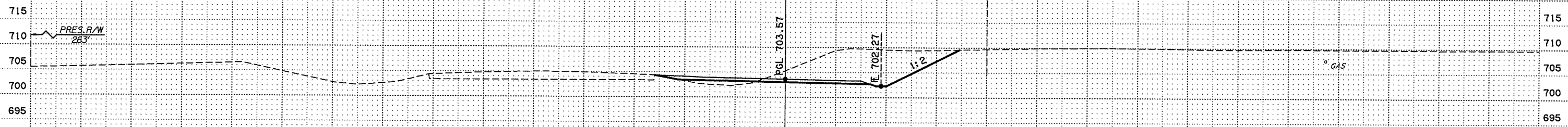


P:\ECI\650-TUL\CIV\25523\1000\_000T\_US169BR.dgn\20\_DESGN\40\_CAD\_Hickory\DCN\C\24750(04)\_C.X\_Sect\_N\_Detour\_02.dgn 7/12/2016 7:58:23 AM

-150 -100 -50 0 50 100 150

CUT AREA : 172.55 FILL AREA : 9.47 CUT VOL : 380.90 FILL VOL : 14.94



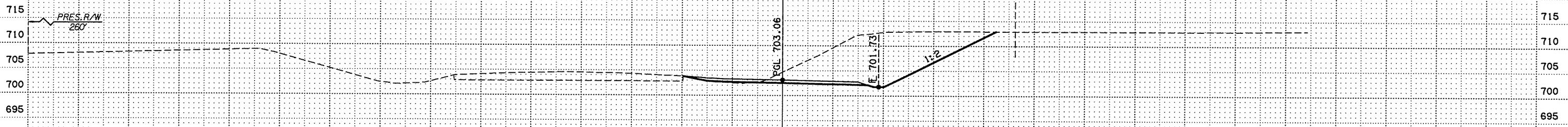
4729+00

CUT AREA : 238.82 FILL AREA : 3.98 CUT VOL : 473.99 FILL VOL : 6.07



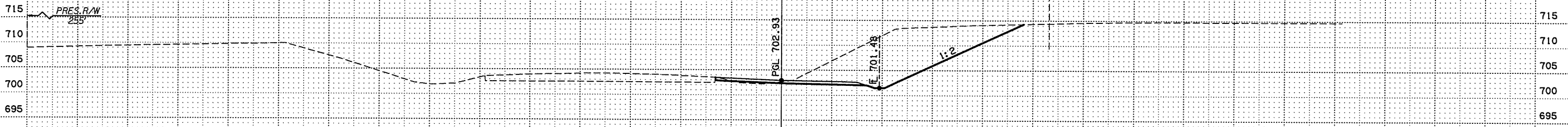
4728+50

CUT AREA : 273.08 FILL AREA : 1.48 CUT VOL : 498.66 FILL VOL : 3.72



4728+00

CUT AREA : 265.47 FILL AREA : 1.87 CUT VOL : 454.16 FILL VOL : 5.38



4727+50

STA. 4727+50 TO STA. 4729+00

**NORTH DETOUR** SCALE: 1"=10'  
 US 169 OVER HICKORY CREEK NOWATA COUNTY  
 Job Piece No. 24750(04) Sheet No. X47

-150 -100 -50 0 50 100 150